№ 310.168

U.S. Atlas

THE TRUSTEES OF THE PUBLIC LIBRARY OF THE CITY OF BOSTON

GIVEN BY

U.S. Comm. on Boundaries

VENEZUELAN BOUNDARY COMMISSION

REPORT

AND

ACCOMPANYING PAPERS

OF THE

COMMISSION APPOINTED BY THE PRESIDENT OF THE UNITED STATES

"TO INVESTIGATE AND REPORT UPON THE TRUE DIVISIONAL LINE

BETWEEN THE REPUBLIC OF VENEZUELA AND BRITISH GUIANA"

Volume 4

ATLAS

7.

U. S. Comm. on Boundary Between Venezuela & Brit. Guiana,

June 10, 1897.

MAPS

OF THE

ORINOCO-ESSEQUIBO

REGION

SOUTH AMERICA

COMPILED FOR THE COMMISSION APPOINTED BY THE PRESIDENT OF THE UNITED STATES

"TO INVESTIGATE AND REPORT UPON THE TRUE DIVISIONAL LINE BETWEEN THE REPUBLIC OF VENEZUELA AND BRITISH GUIANA"

PUBLIC LIBRARY
OF THE
CITY OF BOSTON

COMMISSIONERS

DAVID J. BREWER, President

RICHARD H. ALVEY

FREDERIC R. COUDERT

ANDREW D. WHITE

DANIEL C. GILMAN

SEVERO MALLET-PREVOST, Secretary

8843

WASHINGTON
FEBRUARY, 1897

*4310.168
vol 4
atlas

PUBLIC LIBRARY
OF THE
CITY OF BOSTON

INTRODUCTION.

This atlas is composed of 76 maps, of which 15 are new and made especially for it, while the remaining 61 are facsimile reproductions of old ones. Of these facsimiles 48 are reproductions of maps previously published, while the remaining 13 are made from manuscripts.

The atlas has been prepared and printed under the direction of a COMMISSION appointed by the President of the United States in pursuance of the Act of Congress approved December 21, 1895, TO INVESTIGATE AND REPORT UPON THE TRUE DIVISIONAL LINE BETWEEN THE REPUBLIC OF VENEZUELA AND BRITISH GUIANA.

The new maps have been made, the old ones selected, and the whole arranged for the purpose of illustrating papers embodying the results of the investigations made by this Commission. Pursuant to this purpose, the maps fall naturally into three groups, as follows:

Part I consists of 15 maps, numbered 1 to 15, and exhibits graphically historical and geographical data gathered by the Commission. The same base map is used throughout this group. This base map has been compiled, drawn, engraved, and printed under the direction of the Commission.

Part II consists of 41 facsimile reproductions of maps previously published. These have been selected and arranged with a view to illustrating a report, by the Secretary of the Commission, on the Cartographical Testimony of Geographers.

Part III consists of facsimile reproductions of maps emanating from official or semi-official sources These are largely from manuscript originals hitherto unpublished, and have been partly collected by the Commission, partly submitted to it. They are here printed to illustrate a report, by Professor George L. Burr, on Maps from Official Sources.

Washington, D. C.,

February, 1897.

CONTENTS.

PART I.—Maps prepared for the Commission.

1. Boundaries claimed or proposed.
2. Forests and Savannas.
3. Drainage Basins.
4. Geology.
5. European occupation in 1597.
6. " " " 1626.
7. " " " 1648.
8. " " " 1674.
9. " " " 1703.
10. " " " 1724.
11. " " " 1756.
12. " " " 1773.
13. " " " 1796.
14. " " " 1803 (1814).
15. General view of European occupation, 1597-1803 (1814).

PART II.—Maps reproduced to illustrate the Report of the Secretary of the Commission on the Cartographical Testimony of Geographers.

16. MERCATOR. Map of the world, 1538.
17. ORONTIUS FINAEUS. Map of the world, 1566.
18. MARTYR. Map of America, 1534.
19. MARTYR. Map of the New World, 1587.
20. ORTELIUS. Map of America, 1587.
21. RALEIGH. Chart of Guiana, [1595 ?]
22. SPEED. Map of America, 1626.
23. DE BRY. Map of Guiana, 1599.
24. DE LAET. Map of Guiana, 1630.
25. BLAEUW. Map of Guiana, 1635.
26. " " " 1667.
27. " " " 1640.
28. " " " no date.
29. SANSON. Part of his map of South America, 1650.
30. SANSON. Map of Guiana and Caribana, 1656.
31. ROBERT DE VAUGONDY. Part of his South America, 1750.
32. DELAMARCHE. Part of his map of South America, [1767 ?]
33. POPPLE. Map of Surinam, 1733.
34. POPPLE. Map of the British Empire in America, 1733.
35. POPPLE. Part of above, enlarged, 1733.
36. DELISLE. Part of his map of South America, 1700.
37. DELISLE. Part of northern portion of South America, 1703.
38. DELISLE. Part of his map of America, 1722.
39. D'ANVILLE. Map of South America, 1748.
40. D'ANVILLE. Part of above, enlarged, 1748.
41. JEFFERYS. Part of his chart of the Guiana coast, 1775.
42. JEFFERYS. Part of his chart of the Guiana coast, 1781.
43. THOMPSON. Part of his chart of the Guiana coast, 1783.
44. JEFFERYS. Part of northern coast of South America, 1792.
45. JEFFERYS. Part of his chart of the Guiana coast, 1795.
46. BOUCHENROEDER. Map of a part of Guiana, 1798.
47. ARROWSMITH. Map of part of Colombia, 1832.
48. ARROWSMITH. Part of his map of South America, 1840.
49. SCHOMBURGK. Part of the Great Colonial map, 1875.
50. CRUZ CANO Y OLMEDILLA. Part of his South America, 1775.
51. BONNE. Map of South America, 1781.
52. BELLIN. Map of Guiana, 1763.
53. GÜSSEFELDT. Part of his map of America, 1796.
54. HARTSINCK. Map of Guiana, 1770.
55. MANNERT. Part of his map of South America, 1803.
56. GUMILLA. Map of the Jesuit Missions of New Granada, 1741.

PART III.—Maps (mainly unpublished) reproduced to illustrate the Report of Prof. George L. Burr on Maps from Official Sources.

57. VAN PETTEN ? Cayenne, [1598 ?]
58. VAN PETTEN. The Gulf of Paria, 1598.
59. MAAS. Essequibo, 1706.
60. STORM VAN 'S GRAVESANDE. Essequibo, 1748.
61. STORM VAN 'S GRAVESANDE. Orinoco-Essequibo Region, 1750.
62. D'ANVILLE INSET IN BERCHEYCK. Guiana, [1761 ?]
63. HENEMAN. The mouth of the Cuyuni, 1772.
64. HENEMAN. Essequibo and Demerara, 1775.
65. HENEMAN. Boundary-line of Spanish and Dutch Guiana, [1776?]
66. SIRAUT-DESTOUCHES. Essequibo, 1779.
67. SIRAUT-DESTOUCHES ? Essequibo, [1780 ?]
68. CHOLLET. Coast region of the Essequibo Colony, 1791 or earlier.
69. CHOLLET. The Pomeroon coast region, 1794.
70. BOUCHENROEDER. Essequibo and Demerara, 1796.
71. SURVILLE. Nueva Andalucia, 1778.
72. ANONYMOUS. Capuchin Missions of Guayana, [1735 ?]
73. FR. CARLOS DE BARCELONA. Capuchin Missions of Guayana, 1771.
74. FR. CARLOS DE BARCELONA. Capuchin Missions of Guayana, [1779 ?]
75. ANONYMOUS. Capuchin Missions of Guayana, [1789 ?]
76. ANONYMOUS. Early Spanish Map of Guiana, [15—.]

BOUNDARY LINES PROPOSED OR CLAIMED.

FORESTS AND SAVANNAS.

DRAINAGE BASINS.

GEOLOGY.

THE
ORINOCO ESSEQUIBO REGION
SOUTH AMERICA
COMPILED UNDER THE DIRECTION OF THE COMMISSION APPOINTED
"TO INVESTIGATE AND REPORT UPON THE TRUE DIVISIONAL LINE BETWEEN THE REPUBLIC OF VENEZUELA AND BRITISH GUIANA"
WASHINGTON D.C.
1897
Scale 32 Miles to 1 inch or 1:2027520
AUTHORITIES
Arrowsmith, Bianconi, Brown, British Admiralty, Chalmers, Codazzi, Dixon, Hillhouse, Hobbs, Im Thurn, Journ. Sc. & Arts 1820, Perkins, Roy. Geog. Society, Sawkins, Schomburgk, Stanford and others.
EXTRACT FROM BRITISH ADMIRALTY CHART NO. 1801 CORRECTED TO FEB. 1891
Caution
Information on whole of this coast to Moruka River is lacking or inaccurate
Mocomoco Pt.
Barima Pt.
Duck Pt.
Galera Pt.
Penas Pt.
Dragons Mouth
Patos I.
Port of Spain
TRINIDAD
Cariaco
GULF OF PARIA
San Fernando
Galeota Pt.
San Juan R.
Guarapiche R.
Maturin
Serpents Mouth
Moruasa R.
ORINOCO DELTA
Baja Pt.
Vegre River
Pedernales Riv.
Tigre R.
Morichal R.
Macareo River
Loran Riv.
Loran I.
Crab I.
ORINOCO RIVER
Barima Pt.
Playa Pt.
Barrancas
Imataca I.
Mamo I.
Faxardo I.
Tortola I.
Soledad
Ciudad Bolivar (Angostura)
CARONI FALLS
PACAOA MTS.
IMATACA MTS.
Aguire R.
Barima R.
C. Nassau
HEAD OF TIDE IS.
DOWACAINA FALL
CATARACT
Tapacuma I.
Tiger I.
Wakenaam I.
Leguan I.
Hog I.
Georgetown Fort I.
Stampers I.
Kykoveral I.
Suwaraima I.
Tokoro I.
KANAIMA FALLS
PARAGUA R.
CARONI RIVER
Usupamo R.
Acuman R.
Caratipo R.
PEIAMAN FALL
ARUWAI FALL
SERICOENG FALL
MAZARUNI
MERUME MTS.
CURABINI FALL
ESSEQUIBO RIVER
Demerara R.
Mt. Iru-tipu
ILLUIE PEAK
AYANGCANNA MTS.
Mt. Roraima
PACARAIMA MTS.
KAIETEUR FALL
GEOLOGICAL MAP
REDUCED FROM THE
"Geological Map of British Guiana, by Charles B. Brown, 1878."
LEGEND.
1 ALLUVIUM.
2 SAND AND CLAY DEPOSIT.
3 SANDSTONE.
4 GREENSTONE.
5 SCHIST AND GNEISS.
6 QUARTZ PORPHYRY AND FELSTONE.
7 GRANITE AND SYENITE.

1597.

THE
ORINOCO–ESSEQUIBO REGION
SOUTH AMERICA
COMPILED UNDER THE DIRECTION OF THE COMMISSION APPOINTED
"TO INVESTIGATE AND REPORT UPON THE TRUE DIVISIONAL LINE BETWEEN THE REPUBLIC OF VENEZUELA AND BRITISH GUIANA"
WASHINGTON D.C.
1897
Scale 32 Miles to 1 inch or 1:2027520
AUTHORITIES
Arrowsmith, Bianconi, Brown, British Admiralty, Chalmers, Codazzi, Dixon, Hilhouse, Hobbs, Im Thurn, Journ. Sc.& Arts. 1820, Perkins, Roy. Geog. Society, Sawkins, Schomburgk, Stanford and others.
EXTRACT FROM BRITISH ADMIRALTY CHART NO.1801 CORRECTED TO FEB. 1891
HISTORICAL MAP
SHOWING
EUROPEAN OCCUPATION
IN THE YEAR
1597.
(THE DATE OF THE EARLIEST KNOWN DUTCH VOYAGE TO THE GUIANA COAST.)
Prepared, as to its historical features, by Prof. George Lincoln Burr; and submitted by him to illustrate his Report.
RED — DUTCH.
GREEN — SPANISH.
At the date of this map Dutch occupation had not yet begun.
TRINIDAD
GULF OF PARIA
ORINOCO DELTA
Port of Spain
San Fernando
Galera Pt.
Galeota Pt.
Penas Pt.
Patos I.
Dragons Mouth
Serpents Mouth
Cariaco
Baja Pt.
Faxardo I.
used as citadel
SANTO THOMÉ DE LA GUAYANA.
(site 1596)
CARONI FALLS
PIACOA MTS.
IMATACA MTS.
Imataca I.
Tortola I.
Loran I.
Crab I.
Barima Pt.
Playa Pt.
Mocomoco Pt
Duck Pt.
C. Nassau
Tiger I.
Wakenaam I.
Leguan I.
Hog I.
Tokoro I.
Suwaraima I.
SPANISH FORT?
CARONI RIVER
PARAGUA R.
CUYUNI R.
MAZARUNI
MERUME MTS.
AYANGCANNA MTS.
PACARAIMA MTS.
Mt. Roraima
Mt. Iru-tipu
ILLUIE PEAK
KAIETEUR FALL
ESSEQUIBO RIVER
Pomeroon R.
Waini River
Barima River
Amacura River
HEAD OF TIDE
DOWACAIMA FALL
KANAIMA FALLS
PEIAMAN FALL
ARUWAI FALL
SERIGOENG FALL
CURABIRI FALL
CATARACT

1626.

LITH BY A HOEN & CO BALTIMORE MD

1648.

LITH BY A HOENS & CO BALTIMORE MD

1674.

THE
ORINOCO-ESSEQUIBO REGION
SOUTH AMERICA
COMPILED UNDER THE DIRECTION OF THE COMMISSION APPOINTED
"TO INVESTIGATE AND REPORT UPON THE TRUE DIVISIONAL LINE BETWEEN
THE REPUBLIC OF VENEZUELA AND BRITISH GUIANA"
WASHINGTON D.C.
1897
Scale 32 Miles to 1 inch or 1:2027520
AUTHORITIES
Arrowsmith, Bianconi, Brown, British Admiralty, Chalmers, Codazzi, Dixon, Hilhouse, Hobbs, Im Thurn, Journ. Sc. & Arts 1820, Perkins, Roy Geog Society, Sawkins, Schomburgk, Stanford and others.
EXTRACT FROM BRITISH ADMIRALTY CHART No.1801 CORRECTED TO FEB. 1891
HISTORICAL MAP
SHOWING
EUROPEAN OCCUPATION
IN THE YEAR
1674.
(THE DATE OF THE CREATION OF THE NEW DUTCH WEST INDIA COMPANY.)
Prepared, as to its historical features, by Prof. George Lincoln Burr; and submitted by him to illustrate his Report.
RED DUTCH.
GREEN SPANISH.
IN BLURRED LETTERS ARE SHOWN PLACES ABANDONED AND ACTS OF TEMPORARY OCCUPATION SINCE THE DATE OF THE PRECEEDING MAP.
TRINIDAD
Port of Spain
San Fernando
Galera Pt.
Galeota Pt.
Dragons Mouth
Serpents Mouth
GULF OF PARIA
Cariaco
Maturin
ORINOCO DELTA
Baja Pt.
SANTO THOMÉ DE LA GUAYANA
PIACOA MTS.
IMATACA MTS.
CARONI FALLS
CARONI R.
PARAGUA R.
COLONY OF NOVA ZEELANDIA
DUTCH PLANTATIONS
FORT KYKOVERAL
Kykoveral I.
C. Nassau
MERUME MTS.
MAZARUNI
AYANGCANNA MTS
PACARAIMA MTS
Mt. Roraima
Mt. Iru-tipu
ESSEQUIBO RIVER
KAIETEUR FALL

1703.

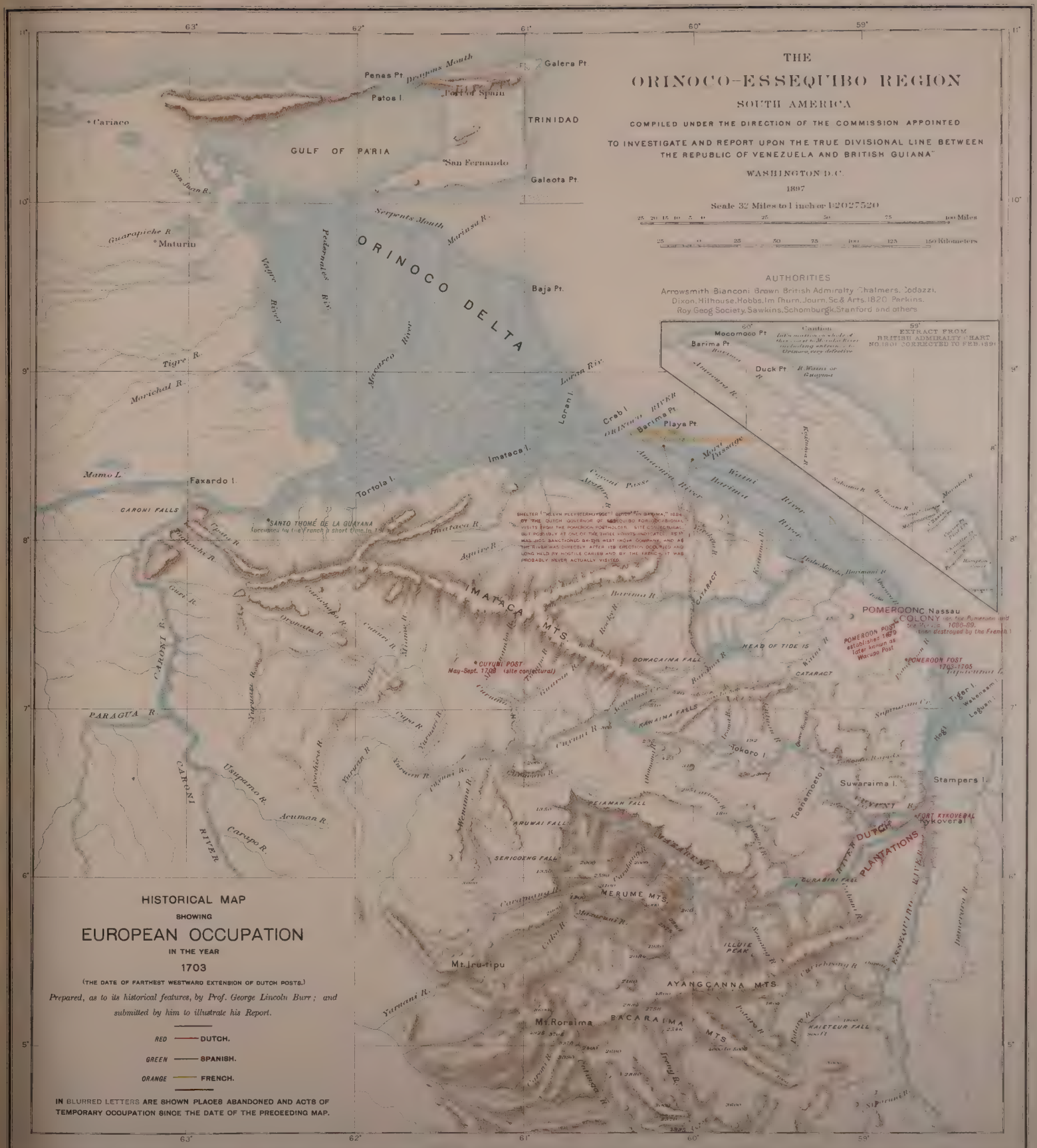
THE
ORINOCO-ESSEQUIBO REGION
SOUTH AMERICA
COMPILED UNDER THE DIRECTION OF THE COMMISSION APPOINTED
TO INVESTIGATE AND REPORT UPON THE TRUE DIVISIONAL LINE BETWEEN
THE REPUBLIC OF VENEZUELA AND BRITISH GUIANA
WASHINGTON D.C.
1897
Scale 32 Miles to 1 inch or 1:2027520
AUTHORITIES
Arrowsmith, Bianconi, Brown, British Admiralty, Chalmers, Codazzi,
Dixon, Hillhouse, Hobbs, Im Thurn, Journ. Sc. & Arts, 1820, Perkins,
Roy. Geog. Society, Sawkins, Schomburgk, Stanford and others
EXTRACT FROM
BRITISH ADMIRALTY CHART
NO. 1801 CORRECTED TO FEB. 1891
HISTORICAL MAP
SHOWING
EUROPEAN OCCUPATION
IN THE YEAR
1703
(THE DATE OF FARTHEST WESTWARD EXTENSION OF DUTCH POSTS.)
Prepared, as to its historical features, by Prof. George Lincoln Burr; and
submitted by him to illustrate his Report.
RED — DUTCH.
GREEN — SPANISH.
ORANGE — FRENCH.
IN BLURRED LETTERS ARE SHOWN PLACES ABANDONED AND ACTS OF
TEMPORARY OCCUPATION SINCE THE DATE OF THE PRECEEDING MAP.
GULF OF PARIA
TRINIDAD
ORINOCO DELTA
MATACA MTS.
MERUME MTS.
AYANGCANNA MTS.
BACARAIMA MTS.
Mt. Roraima
Mt. Iru-tipu
CARONI FALLS
SANTO THOMÉ DE LA GUAYANA
POMEROON Nassau
COLONY
POMEROON POST
1705-1705
CUYUNI POST
May-Sept. 1708 (site conjectural)
HEAD OF TIDE IS
DOWACAINA FALL
KAWAIMA FALLS
ARUWAI FALL
SERICOENG FALL
KAIETEUR FALL
ILLUIE PEAK
FORT KYKOVERAL
(Kykoveral)
DUTCH PLANTATIONS
Suwaraima I.
Stampers I.
Tokoro I.
Tigre I.
Wakenaam I.
Leguan I.
Hog I.
Crab I.
Loran I.
Imateca I.
Tortola I.
Faxardo I.
Mamo L.
Baja Pt.
Galeota Pt.
Galera Pt.
Penas Pt.
Patos I.
Port of Spain
San Fernando
Cariaco
Maturin
Serpents Mouth
Dragons Mouth
Barima Pt.
Playa Pt.
Mocomoco Pt.
Duck Pt.
Caution
Extract from British Admiralty Chart No. 1801 corrected to Feb. 1891

1724.

THE
ORINOCO-ESSEQUIBO REGION
SOUTH AMERICA
COMPILED UNDER THE DIRECTION OF THE COMMISSION APPOINTED
"TO INVESTIGATE AND REPORT UPON THE TRUE DIVISIONAL LINE BETWEEN THE REPUBLIC OF VENEZUELA AND BRITISH GUIANA"
WASHINGTON D.C.
1897
Scale 32 Miles to 1 inch or 1:2027520
AUTHORITIES
Arrowsmith, Bianconi, Brown, British Admiralty, Chalmers, Codazzi, Dixon, Hilhouse, Hobbs, Im Thurn, Journ. Sc. & Arts. 1820, Perkins, Roy. Geog. Society, Sawkins, Schomburgk, Stanford and others.
EXTRACT FROM BRITISH ADMIRALTY CHART NO. 1801 CORRECTED TO FEB. 1891
HISTORICAL MAP
SHOWING
EUROPEAN OCCUPATION
IN THE YEAR
1724
(THE DATE OF THE BEGINNING OF THE CAPUCHIN MISSIONS IN GUAYANA)
Prepared, as to its historical features, by Prof. George Lincoln Burr; and submitted by him to illustrate his Report.
RED — DUTCH.
GREEN — SPANISH.
IN BLURRED LETTERS ARE SHOWN PLACES ABANDONED AND ACTS OF TEMPORARY OCCUPATION SINCE THE DATE OF THE PRECEEDING MAP.
GULF OF PARIA
TRINIDAD
Port of Spain
San Fernando
Dragons Mouth
Serpents Mouth
Galera Pt.
Galeota Pt.
Penas Pt.
Patos I.
Cariaco
Maturin
ORINOCO DELTA
Baja Pt.
Faxardo I.
Tortola I.
Imataca I.
Mamo L.
CARONI FALLS
SANTO THOMÉ DE LA GUAYANA
SUAY
PIACOA MTS.
IMATACA MTS.
CARONI R.
PARAGUA R.
CARONI RIVER
Barima Pt.
Playa Pt.
Mocomoco Pt
Waini River
Barima River
Amacura River
HEAD OF TIDE IS
DOWACAIMA FALL
KANAINA FALLS
CATARACT
C. Nassau
WACUPO POST
Tapacuma L.
Tiger I.
Wakenaam I.
Leguan I.
NEW FORT
Fort (in building)
Suwaraima I.
Stampers I.
Kykoveral I.
FORT KYKOVERAL
DUTCH PLANTATIONS
ESSEQUIBO RIVER
Demerara R.
Cuyuni R.
MAZARUNI
MERUME MTS.
AYANGCANNA MTS.
PACARAIMA MTS.
Mt. Roraima
Mt. Iru-tipu
KAIETEUR FALL
Siparuni R.
PEIAMAN FALL
ARUWAI FALL
SERICOENG FALL
CURABIRI FALL
ILLUIE PEAK

1756.

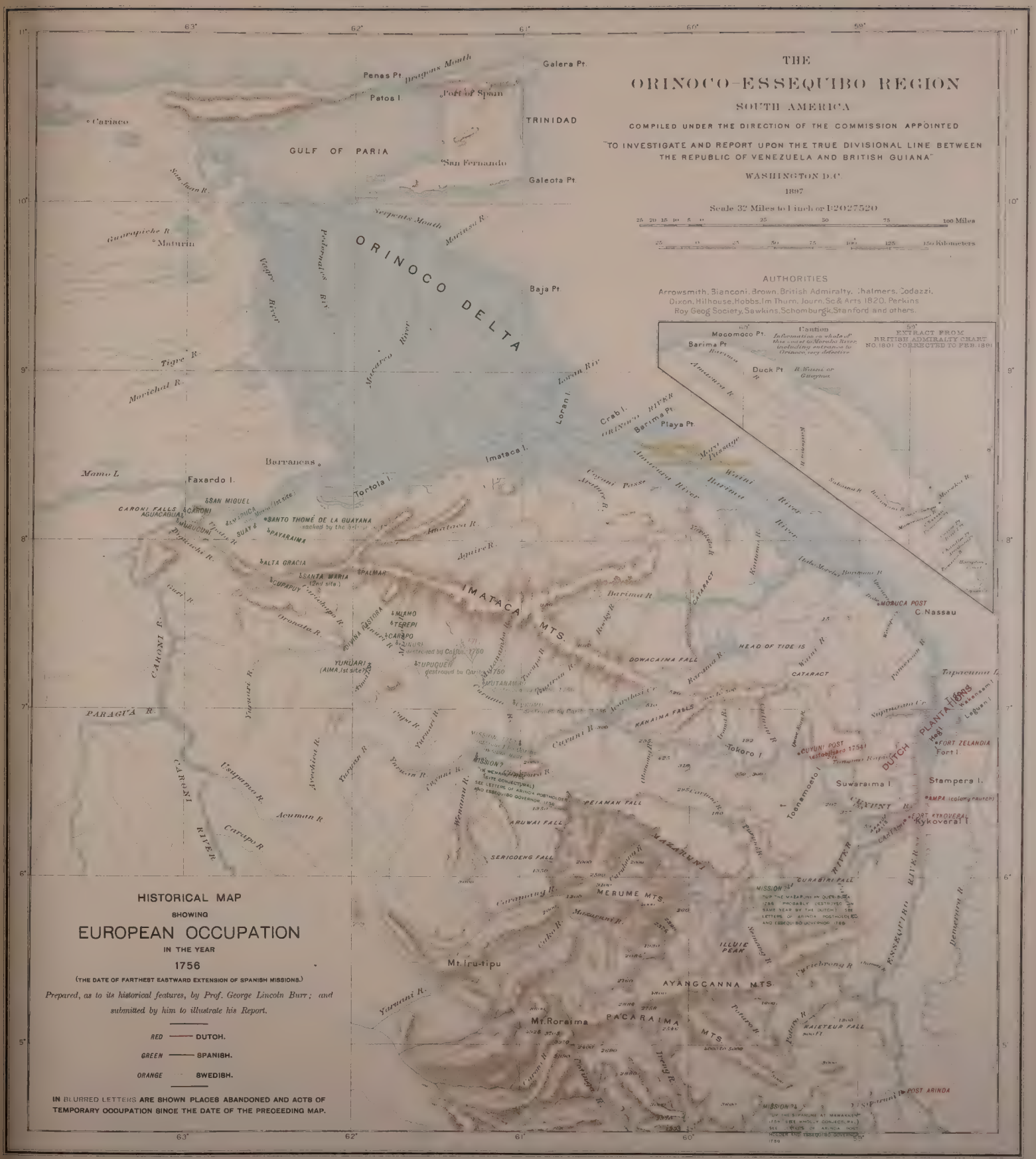
THE
ORINOCO-ESSEQUIBO REGION
SOUTH AMERICA
COMPILED UNDER THE DIRECTION OF THE COMMISSION APPOINTED
"TO INVESTIGATE AND REPORT UPON THE TRUE DIVISIONAL LINE BETWEEN THE REPUBLIC OF VENEZUELA AND BRITISH GUIANA"
WASHINGTON D.C.
1897
Scale 32 Miles to 1 inch or 1:2027520
AUTHORITIES
Arrowsmith, Bianconi, Brown, British Admiralty, Chalmers, Codazzi, Dixon, Hillhouse, Hobbs, Im Thurn, Journ. Sc & Arts 1820, Perkins Roy Geog Society, Sawkins, Schomburgk, Stanford and others.
EXTRACT FROM BRITISH ADMIRALTY CHART NO. 1801 CORRECTED TO FEB. 1891
Caution
Information in whole of this part of Moruka River including entrance to Orinoco very defective
Mocomoco Pt.
Barima Pt.
Duck Pt.
R. Waini or Guayma
Amacura R.
Playa Pt.
Crab I.
Barima R.
Mouth of Barima
Waini Passage
Waini River
Sukunai R.
Moruka R.
Mouth of Moruka
MORUCA POST
C. Nassau
HEAD OF TIDE IS
CATARACT
Tapacuma I.
Leguan I.
PLANTATION
DUTCH
FORT ZELANDIA
Fort I.
Stampers I.
Suwaraima I.
Kykoveral I.
FORT KYKOVERAL
Toonamoeto I.
Tokoro I.
CUYUNI POST
Cuyuni R.
Mazaruni R.
Essequibo River
Demerara R.
Pomeroon R.
Waini R.
Barima R.
Amacura R.
Moruka R.
Orinoco R.
Aquire R.
Imataca R.
Imataca I.
Loran I.
Loran River
Mocaraco River
Mariehal R.
Tigre R.
Mamo L.
Faxardo I.
Barrancas
Tortola I.
SAN MIGUEL
CARONI FALLS
AGUACABUAS
CARONI
SANTO THOMÉ DE LA GUAYANA
sacked by the Dutch
SPAYARAIMA
ALTA GRACIA
SANTA MARIA
(2nd site)
SPALMAR
CUPAPUY
MAMO
TEREPI
SCARPO
destroyed by Caribs 1750
YURUARI
(AIMA 1st site)
IMATACA MTS.
DOWACAIMA FALL
KANAIMA FALLS
REIAMAN FALL
ARUWAI FALL
SERICOENG FALL
MAZARUNI
MERUME MTS.
CURABIRI FALL
ILLUIE PEAK
AYANGCANNA MTS.
PACARAIMA MTS.
Mt. Roraima
Mt. Iru-tipu
RAIETEUR FALL
POST ARINDA
PARAGUA R.
CARONI
Acuman R.
Carapo R.
Tsuparuni R.
Yuruari R.
Cuyuni R.
Essequibo River
Demerara R.
Pomeroon R.
Waini R.
Barima R.
Amacura R.
Moruka R.
Orinoco R.
Aquire R.
Imataca R.
Loran I.
Loran River
Mocaraco River
Mariehal R.
Tigre R.
Mamo L.
Faxardo I.
Barrancas
Tortola I.
Imataca I.
Baja Pt.
ORINOCO DELTA
Serpents Mouth
Dragons Mouth
Galera Pt.
Penas Pt.
Petos I.
Port of Spain
TRINIDAD
GULF OF PARIA
San Fernando
Galeota Pt.
Cariaco
Maturin
Guarapiche R.
San Juan R.
HISTORICAL MAP
SHOWING
EUROPEAN OCCUPATION
IN THE YEAR
1756
(THE DATE OF FARTHEST EASTWARD EXTENSION OF SPANISH MISSIONS.)
Prepared, as to its historical features, by Prof. George Lincoln Burr; and submitted by him to illustrate his Report.
RED — DUTCH.
GREEN — SPANISH.
ORANGE — SWEDISH.
IN BLURRED LETTERS ARE SHOWN PLACES ABANDONED AND ACTS OF TEMPORARY OCCUPATION SINCE THE DATE OF THE PRECEEDING MAP.

1772.

LITH BY A HOENS & CO BALTIMORE, MD

1796.

THE
ORINOCO-ESSEQUIBO REGION
SOUTH AMERICA
COMPILED UNDER THE DIRECTION OF THE COMMISSION APPOINTED
"TO INVESTIGATE AND REPORT UPON THE TRUE DIVISIONAL LINE BETWEEN THE REPUBLIC OF VENEZUELA AND BRITISH GUIANA"
WASHINGTON D.C.
1897
Scale 32 Miles to 1 inch or 1:2027520
AUTHORITIES
Arrowsmith, Bianconi, Brown, British Admiralty, Chalmers, Codazzi, Dixon, Hillhouse, Hobbs, Im Thurn, Journ. Sc. & Arts 1820, Perkins, Roy. Geog. Society, Sawkins, Schomburgk, Stanford and others
EXTRACT FROM BRITISH ADMIRALTY CHART NO. 1801 CORRECTED TO FEB. 1891
Caution
Information on whole of this coast to Moruka River including entrance to Orinoco very defective
Mocomoco Pt
Barima Pt
Duck Pt
R. Waini or Guayani
Amacura R.
Barima
Galera Pt.
Penas Pt.
Dragons Mouth
Patos I.
Port of Spain
TRINIDAD
Cariaco
GULF OF PARIA
San Fernando
Galeota Pt.
San Juan R.
Serpents Mouth
Moriusa R.
Guarapiche R.
Maturin
Pedernales R.
Vagre River
ORINOCO DELTA
Baja Pt.
Tigre R.
Morichal R.
Macareo River
Loran Riv.
Loran I.
Crab I.
ORINOCO RIVER
Barima Pt.
Playa Pt.
Barrancas
Imataca I.
Mamo L.
Faxardo
CARONI FALLS
Tortola I.
PACOA MTS.
Imataca R.
Aguire R.
Cuyuni Passe
Arabura R.
Amacura River
Moro Passage
Waini
Barima
River
Sakuma R.
Barauani R.
Moruka R.
Guri R.
GALTA GRACIA
UPATA
SAN ANTONIO
CUPAUL
SANTA MARIA
PALMAR
Caripichapo R.
Oronate R.
DIVINA PASTURA
PUEDPA
SANTA CLARA
SAN SERAPIN
SAN PEDRO
PARAGUA R.
CARONI R.
IMATACA MTS.
Barima R.
Rocky R.
CATARACT
Kaituma R.
Italo-Moruka
Barauani R.
MORUCA POST
C. Nassau
HEAD OF TIDE 15
DOWACAIMA FALL
Barama R.
Waini R.
CATARACT
Tapacuma I.
Tigor I.
Wakensam I.
Legan I.
DUTCH PLANTATIONS
STABROEK
FORT CELANDIA
Mataruinho R.
Tempo R.
Gaurin R.
TUMEREMO
Kamarebisi Cr.
KANAIMA FALLS
Cuyuni R.
Jokoro I.
Tumuma Rapids
Suwaraima I.
Stampers I.
Kykoveral I.
Usupamo R.
Acuman R.
Caragao R.
Yuruan R.
Cuyuni R.
Wenuma R.
PEJAMAN FALL
ARUWAI FALL
SERICOENG FALL
MAZARUNI
Toenemocto I.
Pariman R.
CURABRI FALL
Caranapung R.
MERUME MTS.
Mazaruni R.
Cuka R.
ILLUIE PEAK
Mt. Icu-tipu
AYANGCANNA MTS.
Yamuni R.
Mt. Roraima
PACARAIMA MTS.
KAIETEUR FALL
Tacutu R.
Tacutu R.
Essequibo R.
Denaruni R.
OLD POST ARINDA
the post where at the Rupununi was maintained until 1791
HISTORICAL MAP
SHOWING
EUROPEAN OCCUPATION
IN THE YEAR
1796
(THE DATE OF BEGINNING OF THE LONG BRITISH OCCUPATION OF DUTCH GUIANA)
Prepared, as to its historical features, by Prof. George Lincoln Burr; and submitted by him to illustrate his Report.
RED — DUTCH.
GREEN — SPANISH.
IN BLURRED LETTERS ARE SHOWN PLACES ABANDONED AND ACTS OF TEMPORARY OCCUPATION SINCE THE DATE OF THE PRECEEDING MAP.

1803 (1814).

LITH. BY A. HOEN & CO. BALTIMORE, MD.

1597–1803 (1814).



GERARDUS MERCATOR 1538

DOUBLE CORDIFORM MAP OF THE WORLD BY GERARD MERCATOR, 1538.

REPRODUCED FROM COPY (IN *NORDENSKJOLD'S FACSIMILE ATLAS*, STOCKHOLM, 1889, PL. XLIII,) IN LIBRARY OF U. S. GEOLOGICAL SURVEY, WASHINGTON, D. C.

SIZE OF FACSIMILE 13.8 x 20.5 INCHES

PHOTO-LITH. BY A. HOAHE CO. BALTIMORE MD

FINAEUS—1566.

53. Cordiform map of the world by ORONTIUS FINÆUS. Copper-print by CIMERLINUS 1566. (Orig. size 211 × 580 m. m.).

CORDIFORM MAP OF THE WORLD BY ORONTIUS FINAEUS, VERONA, 1566.

REPRODUCED FROM FACSIMILE OF A COPPER PRINT BY J. P. CIMERLINUS (IN *NORDENSKJOLD'S FACSIMILE ATLAS*, STOCKHOLM, 1889, P. 89,) IN LIBRARY OF U. S. GEOLOGICAL SURVEY, WASHINGTON, D. C.

SIZE OF FACSIMILE 8.0 X 9.1 INCHES.

PHOTO. BY A. HOENIGER BALTIMORE MD

MARTYR—1534.

MAP OF AMERICA BY PETER MARTYR, VENICE, 1534.

REPRODUCED FROM COPY (IN *NORDENSKJOLD'S FACSIMILE ATLAS*, STOCKHOLM, 1889, P. 107,) IN LIBRARY OF U. S. GEOLOGICAL SURVEY, WASHINGTON, D. C.

SIZE OF FACSIMILE 7.0 X 5.4 INCHES.

PHOTO-LITH BY A. HOENEC CO. BALTIMORE

MARTYR—1587.

82. Map of the New World. From: PETRUS MARTYR, De orbe novo decades VIII, annot. RICH. HAKLUYTI. Paris 1587. (Orig. size 204 X 163 m. m.).

MAP OF THE NEW WORLD BY PETER MARTYR, PARIS, 1587.

REPRODUCED FROM COPY (IN *NORDENSKJOLD'S FACSIMILE ATLAS*, STOCKHOLM, 1889, P. 181,) IN LIBRARY OF U. S. GEOLOGICAL SURVEY, WASHINGTON, D. C.

SIZE OF FACSIMILE 8.2 X 7.8 INCHES.

PHOTO LITH BY A HOENIGEC BALTIMORE MD

MAP OF AMERICA BY ABRAHAM ORTELIUS, ANTWERP, 1587.

REPRODUCED FROM ORIGINAL (IN A COLLECTION LABELED *AMERICAN MAPS*, VOL. 1, No. 36.) IN LIBRARY OF U. S. GEOLOGICAL SURVEY, WASHINGTON, D. C.

SIZE OF ORIGINAL 14.0 x 19.1 INCHES.

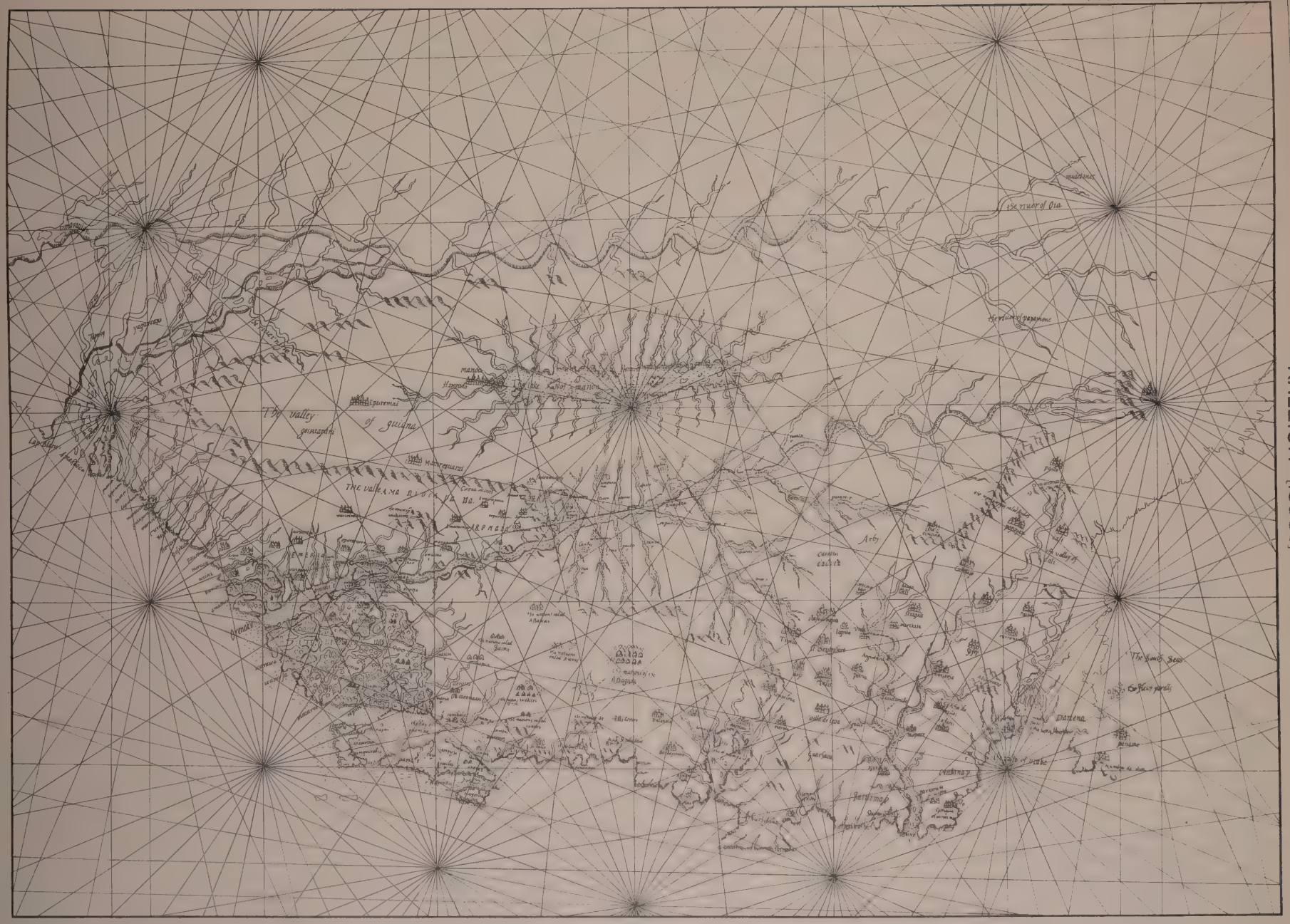

RALEIGH—[1595?]

SIR WALTER RALEGH'S KARTE VON GUAYANA

mit dem Lauf des Orinoco und des Marañon oder Amazonas um 1595.

Facsimile der im Katalog des Britischen Museums unter Add. 17940 a aufgeführten Manuscript-Karte

CHART OF GUIANA BY SIR WALTER RALEIGH, [1595?]

REPRODUCED FROM COPY IN *HAMBURGISCHE FESTSCHRIFT ZUR ERINNERUNG AN DIE ENTDECKUNG AMERIKA'S*, HAMBURG, 1892, VOL. 2,) IN LIBRARY OF U. S. GEOLOGICAL SURVEY, WASHINGTON, D. C.

SIZE OF FACSIMILE FROM WHICH THIS PLATE IS MADE 21.5 x 27.0 INCHES.

MAP OF AMERICA BY JOHN SPEED, LONDON, 1626.

REPRODUCED FROM ORIGINAL (IN HIS *PROSPECT OF THE MOST FAMOUS PARTS OF THE WORLD*, LONDON, 1631, PP. 9-10.) IN LIBRARY OF CONGRESS, WASHINGTON, D. C.

SIZE OF ORIGINAL 15.5 X 20.0 INCHES

MAP OF GUIANA BY THEODORE DE BRY, 1599.

REPRODUCED FROM ORIGINAL (IN HIS *AMERICA, PART 8*, FRANKFORT ON THE MAIN, 1599, P. 3) IN LIBRARY OF CONGRESS, WASHINGTON, D. C.

SIZE OF ORIGINAL 13.5 x 18.0 INCHES.

DE LAET—1630.

MAP OF GUIANA BY JAN DE LAET, LEYDEN, 1630.

REPRODUCED FROM ORIGINAL (IN HIS *BESCHRYVINGHE VAN WEST-INDIEN*, LEYDEN, 1630, P. 552,) IN LIBRARY OF CONGRESS, WASHINGTON, D. C.

SIZE OF ORIGINAL 11.0 X 14.0 INCHES.

Note.—First printed in the original edition of De Laet, 1625; but unchanged in this second impression, 1630.

PHOTO-LITH BY A. HOENIGSCH BALTIMORE, MD.

BLAEUW—1635.

MAP OF GUIANA BY WILLIAM BLAEUW, AMSTERDAM, 1635.

REPRODUCED FROM ORIGINAL (IN NIEUWE ATLAS, BY WM. AND JOHN BLAEUW, AMSTERDAM, 1635, VOL. 2, FOL. N.) IN LIBRARY OF HARVARD COLLEGE, CAMBRIDGE, MASS.

SIZE OF ORIGINAL: 14.6 X 19.8 INCHES.

BLAEUW—1667.

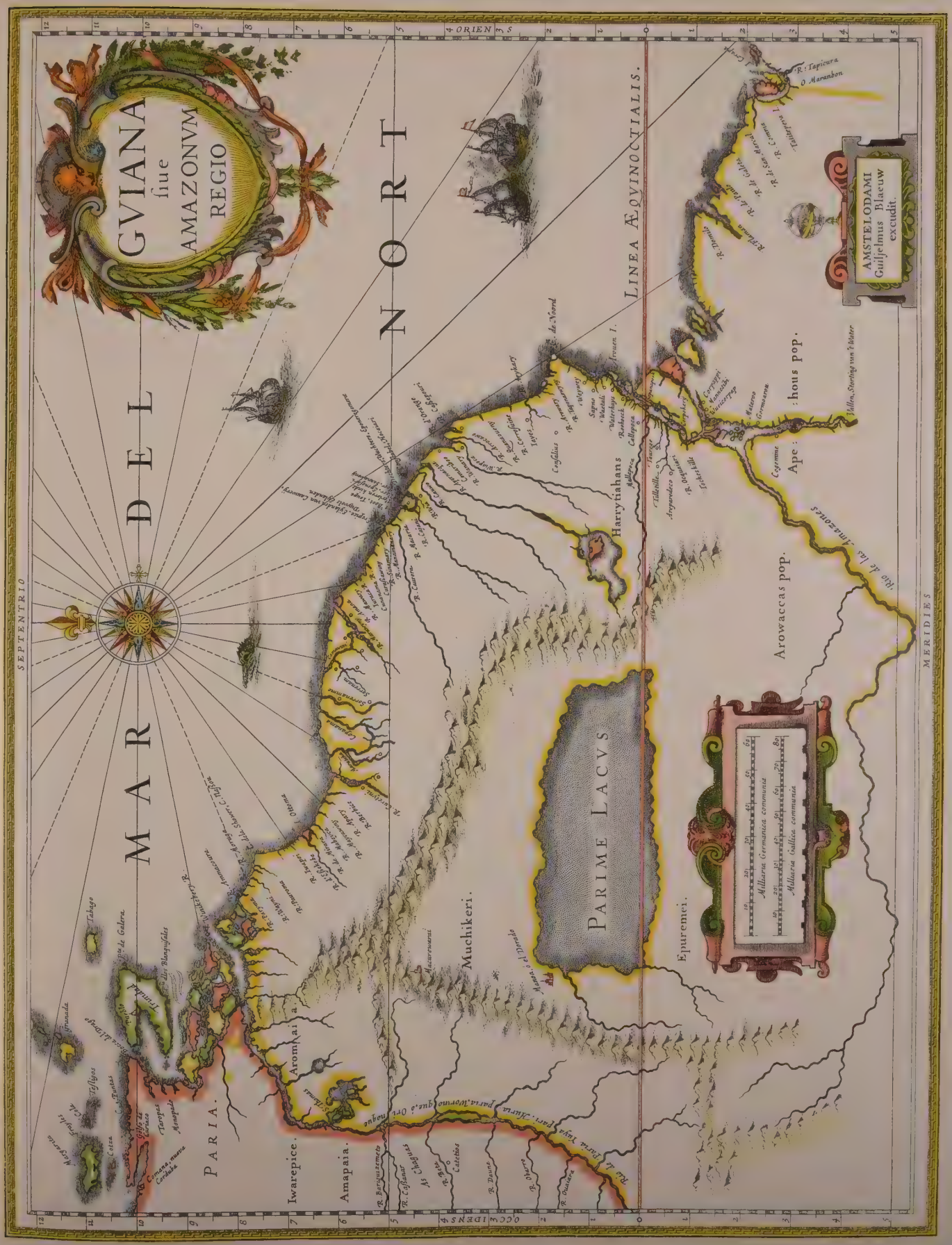

MAP OF GUIANA BY WILLIAM BLAEUW, AMSTERDAM, 1667.

REPRODUCED FROM ORIGINAL IN *DOUZIÈME VOLUME DE LA GEOGRAPHIE BLAUIANE CONTENANT L'AMERIQUE;* AMSTERDAM, 1667, PP. 277-278,) IN LIBRARY OF CONGRESS, WASHINGTON, D. C.

SIZE OF ORIGINAL 14.5 x 19.3 INCHES.

PHOTOLITH BY A. HOEN & CO. BALTIMORE, MD.

I.D., W.O. No. 1142b

Walker & Boutall

REPRODUCED BY PHOTO-LITHOGRAPHY FROM THE ORIGINAL,

British Museum, 4 Table 9, plate 120.

The yellow colour is understood to indicate the Dutch Boundary

The book containing this map was published in A.D. 1640.

MAP OF GUIANA BY WILLIAM BLAEUW, AMSTERDAM, 1640.

REPRODUCED FROM COPY (IN BRITISH BLUE BOOK, *VENEZUELA No. 1. (1896)* APPENDIX, No. III, MAP No. 2.)

SIZE OF COPY FROM WHICH THIS PLATE IS MADE, 14.7 X 19.5 INCHES.

BLAEUW—1640.

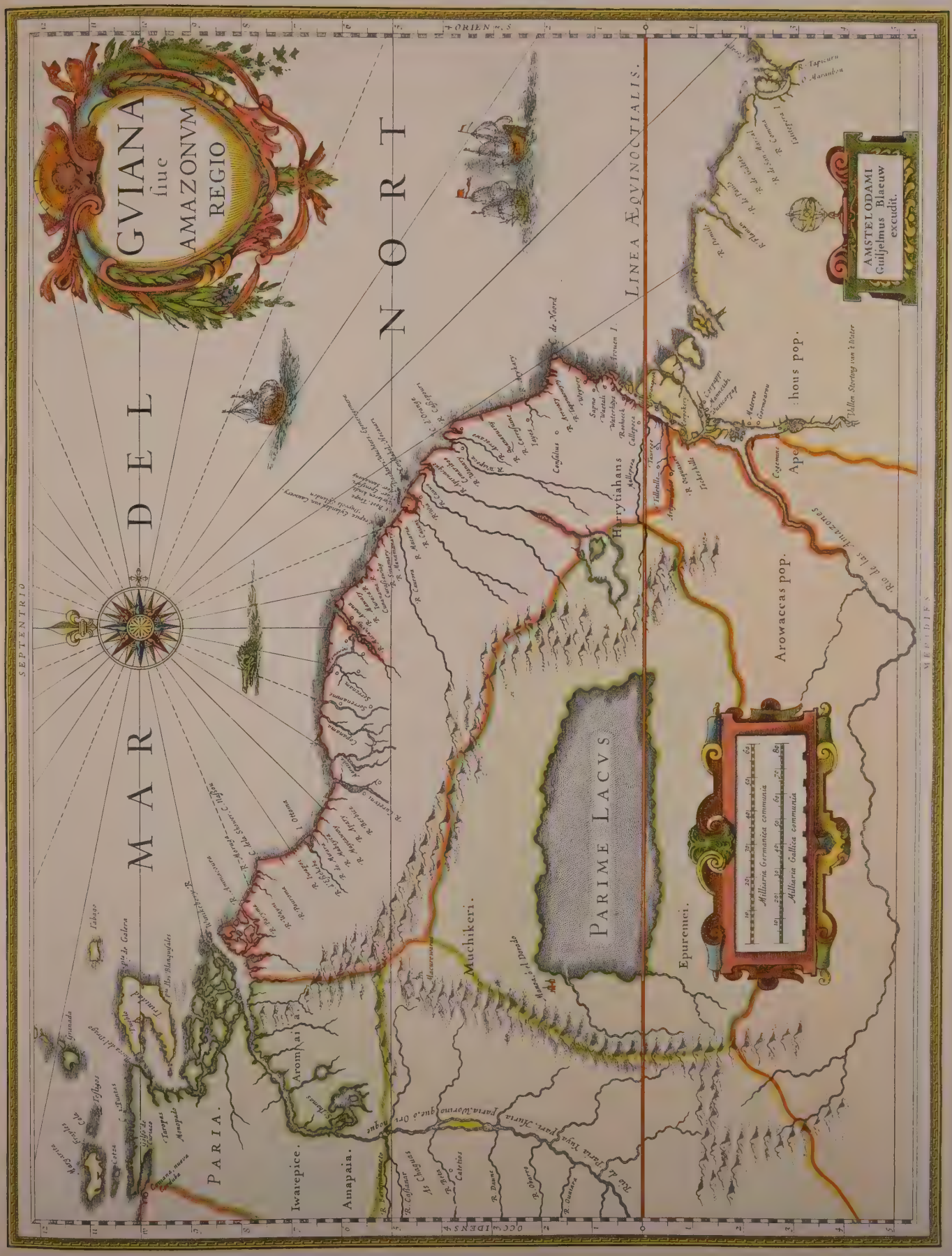

MAP OF GUIANA BY WILLIAM BLAEUW, AMSTERDAM, [NO DATE, PROBABLY BETWEEN 1656 AND 1667.]

REPRODUCED FROM ORIGINAL (IN A COLLECTION LABELED *AMERICAN MAPS*, VOL. 1, NO. 73.) IN LIBRARY OF U. S. GEOLOGICAL SURVEY, WASHINGTON, D. C.

SIZE OF ORIGINAL 14.6 X 19.8 INCHES

PHOTOLITH BY A. HOENICKE BALTIMORE MD

SANSON—1650.

PART OF A MAP OF SOUTH AMERICA BY N. SANSON D'ABBEVILLE, PARIS, 1650.

REPRODUCED FROM ORIGINAL IN THE LIBRARY OF HARVARD COLLEGE, CAMBRIDGE, MASS.

ORIGINAL SIZE OF PART HERE SHOWN 15.5 X 18.4 INCHES.

SANSON—1656.

MAP OF GUIANA AND CARIBANA BY N. SANSON D'ABBEVILLE, PARIS, 1656.

REPRODUCED FROM ORIGINAL SUBMITTED TO THE COMMISSION BY THE REPUBLIC OF VENEZUELA.

SIZE OF ORIGINAL 16.2 X 21.5 INCHES.

ROBERT DE VAUGONDY—1750.

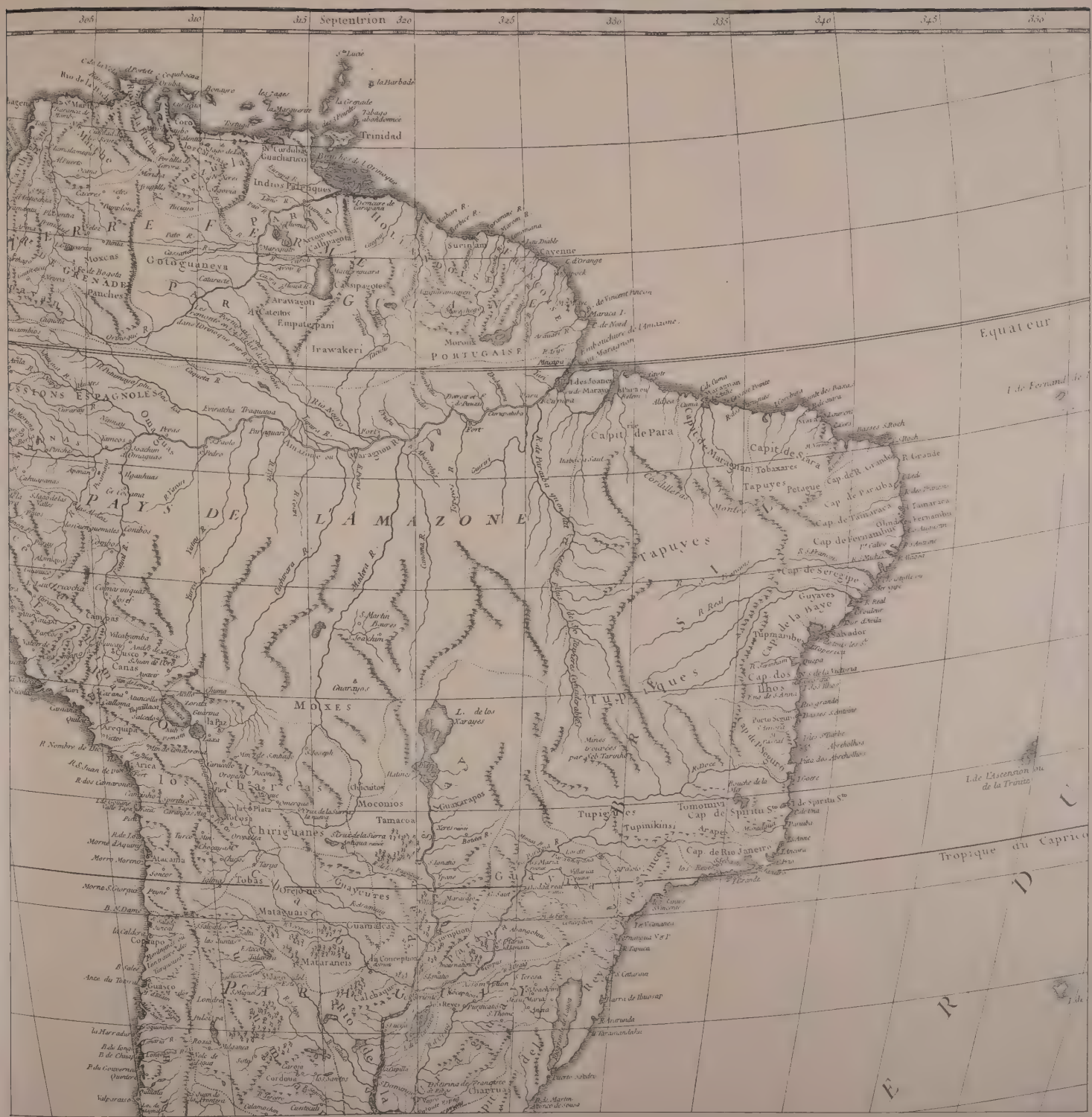

PART OF A MAP OF SOUTH AMERICA BY ROBERT DE VAUGONDY, PARIS, 1750.

REPRODUCED FROM ORIGINAL (IN HIS *ATLAS UNIVERSEL*, PARIS, 1757, PL. 101.) IN LIBRARY OF CONGRESS, WASHINGTON, D. C.

ORIGINAL SIZE OF PART HERE SHOWN 12.6 X 12.3 INCHES.

DELAMARCHE–[1767?]

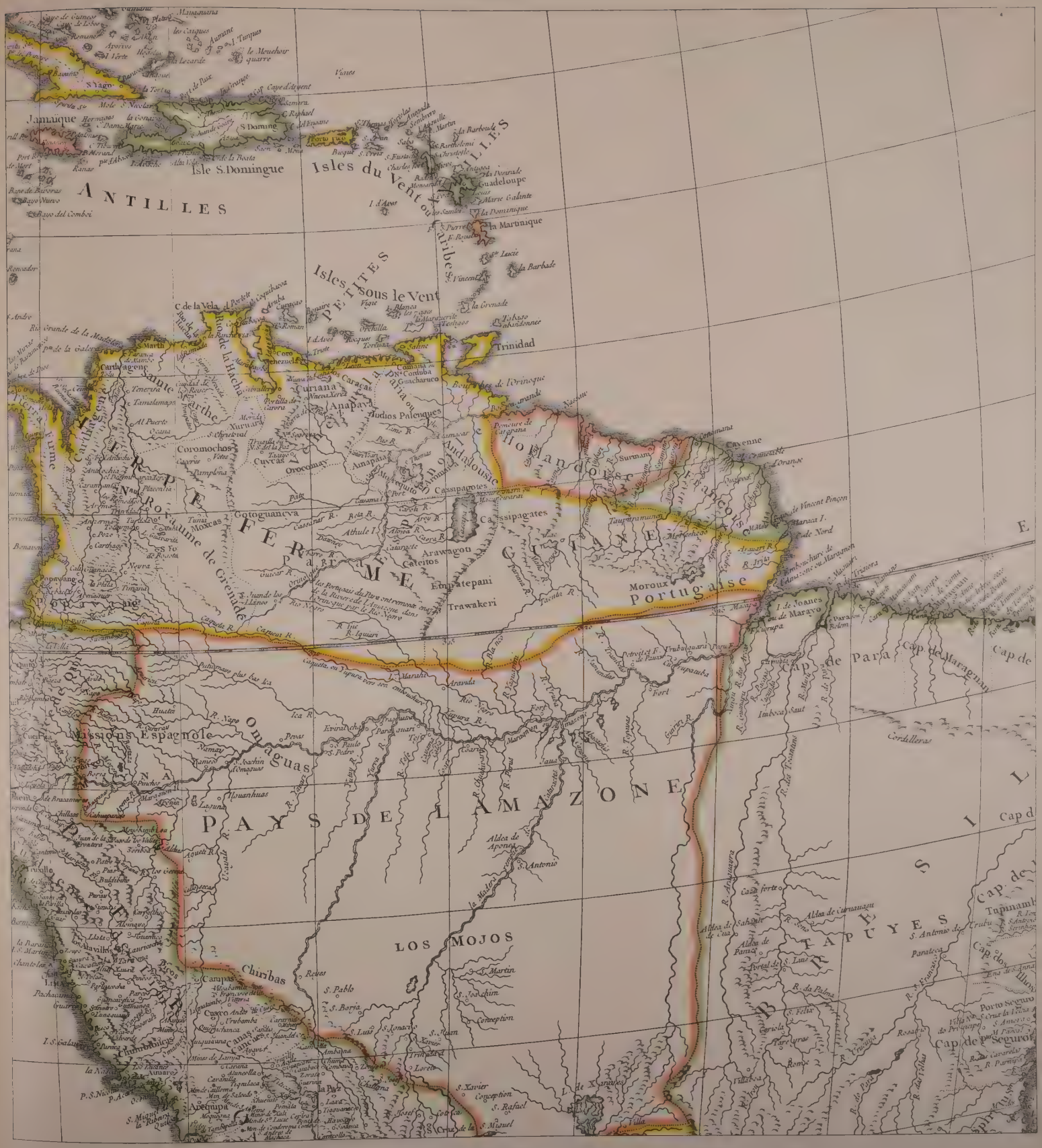

PART OF A MAP OF AMERICA BY ROBERT DE VAUGONDY, PUBLISHED BY C. F. DELAMARCHE, PARIS, [1767?]

REPRODUCED FROM ORIGINAL (MARKED $\frac{3018}{7}$) IN LIBRARY OF HARVARD COLLEGE, CAMBRIDGE, MASS.

ORIGINAL SIZE OF PART HERE SHOWN 14.5 X 18.0 INCHES.

POPPLE—1733.

MAP 3

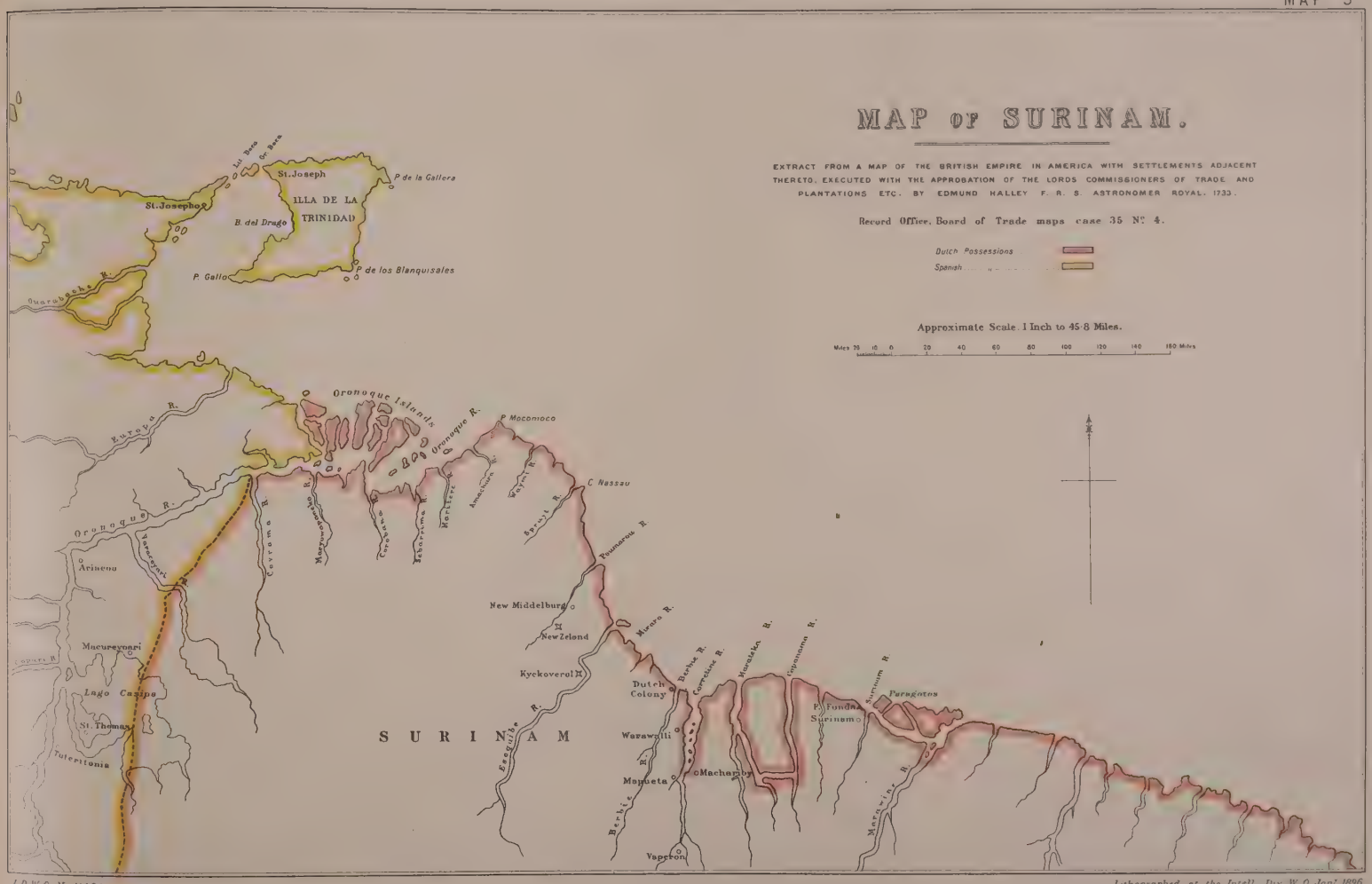

I.D.W.O. No. 1142c

Lithographed at the Intell. Div. W.O. Jan. 1896.

PART OF "A MAP OF THE BRITISH EMPIRE IN AMERICA WITH THE FRENCH AND SPANISH SETTLEMENTS ADJACENT THERETO," BY HENRY POPPLE, LONDON, 1733.

REPRODUCED FROM MAP ENTITLED *MAP OF SURINAM* (IN BRITISH BLUE BOOK, *VENEZUELA No. 1, [1896]* APPENDIX, No. III, MAP No. 3,) IN POSSESSION OF THE COMMISSION.

SIZE OF ORIGINAL IN BLUE BOOK 10.6 X 17.1 INCHES.

PHOTO LITH BY A. HOLNGLD. BATTINGBAY, N.Y.

POPPLE—1733.

MAP OF THE BRITISH EMPIRE IN AMERICA WITH THE FRENCH AND SPANISH SETTLEMENTS ADJACENT THERETO, BY HENRY POPPLE, LONDON, 1733.

REPRODUCED FROM ORIGINAL (IN A COLLECTION LABELED *AMERICAN MAPS*, VOL. 2, No. 151,) IN LIBRARY OF U. S. GEOLOGICAL SURVEY, WASHINGTON, D. C.

SIZE OF ORIGINAL 19.7 X 19.2 INCHES.

POPPLE—1733.

PART OF "A MAP OF THE BRITISH EMPIRE IN AMERICA WITH THE FRENCH AND SPANISH SETTLEMENTS ADJACENT THERETO," BY HENRY POPPLE, 1733.

REPRODUCED FROM ORIGINAL IN LIBRARY OF CONGRESS.

ORIGINAL SIZE OF PART HERE SHOWN 13.0 X 18.0 INCHES.

PHOTO-LITH BY A. HOENIGER, BALTIMORE, MD.

DELISLE—1700.

PART OF A MAP OF SOUTH AMERICA BY WILLIAM DELISLE, 1700.

REPRODUCED FROM ORIGINAL (IN A COLLECTION MARKED *OLD MAPS OF AMERICA*, MAP No. 8) IN LIBRARY OF CONGRESS, WASHINGTON, D. C.

ORIGINAL SIZE OF PART HERE SHOWN 14.0 X 13.0 INCHES.

DELISLE—1703.

PART OF A MAP OF THE NORTHERN PORTION OF SOUTH AMERICA BY WILLIAM DELISLE, PARIS, 1703.

REPRODUCED FROM ORIGINAL SUBMITTED TO THE COMMISSION BY THE REPUBLIC OF VENEZUELA.

ORIGINAL SIZE OF PART HERE SHOWN 13.0 X 13.0 INCHES.

DELISLE—1722.

PART OF A MAP OF AMERICA BY WILLIAM DELISLE, PARIS, 1722.

REPRODUCED FROM ORIGINAL (MARKED $\frac{8008}{3}$) IN LIBRARY OF HARVARD COLLEGE, CAMBRIDGE, MASS.

ORIGINAL SIZE OF PART HERE SHOWN 19.0 X 10.0 INCHES.

MER DU NORD
ECHELLE
Longitude Occidentale du Premier Meridien
LIGNE EQUINOCTIALE
TOPINAMBAS
BRÉSIL
dont l'intérieur est inconnu en grande partie.
Les naturels du pays sont appellés d'un nom commun
TAPUYAS
PEROU
CHIQUITOS
Mañacicas
Guarayos
Japacuras
Cayubabas
Itonamas
Baures
Chunchos
Toromonas
Moxos
Caraiaunas
Cariapuramas
Bacayris
Altimbares
Rio S. Francisco
Baya dos Todos os Santos

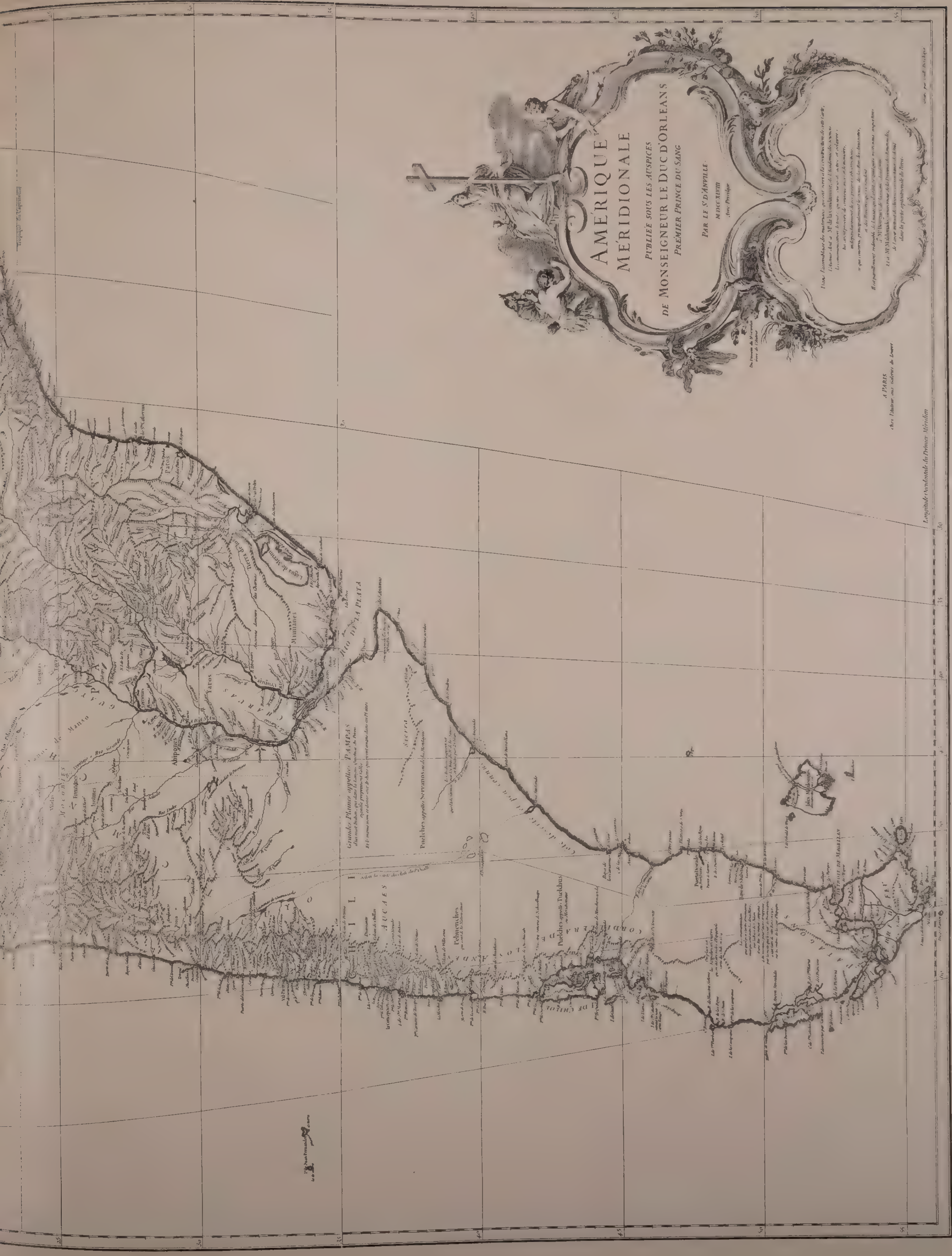

MAP OF SOUTH AMERICA BY J. B. D'ANVILLE, PARIS, 1748.

REPRODUCED FROM ORIGINAL (MARKED $\frac{4576}{2}$) IN LIBRARY OF HARVARD COLLEGE, CAMBRIDGE, MASS.

SIZE OF ORIGINAL 48.6 X 30.4 INCHES, IN 8 SHEETS.

D'ANVILLE—1748.

PART OF A MAP OF SOUTH AMERICA BY J. B. D'ANVILLE, PARIS, 1748.

REPRODUCED FROM ORIGINAL (MARKED $\frac{4578}{2}$) IN LIBRARY OF HARVARD COLLEGE, CAMBRIDGE, MASS.

ORIGINAL SIZE OF PART HERE SHOWN 14.0 X 12.9 INCHES.

JEFFERYS—1775.

20th Feb. 1775.

PART OF A CHART OF THE COAST OF GUIANA BY THOMAS JEFFERYS, LONDON, 1775.

REPRODUCED FROM ORIGINAL (IN HIS *WEST-INDIA ATLAS*, LONDON, 1788, PL. A 1. 17,) IN LIBRARY OF CONGRESS, WASHINGTON, D. C.

ORIGINAL SIZE OF PART HERE SHOWN 14.0 X 11.0 INCHES.

JEFFERYS—1781.

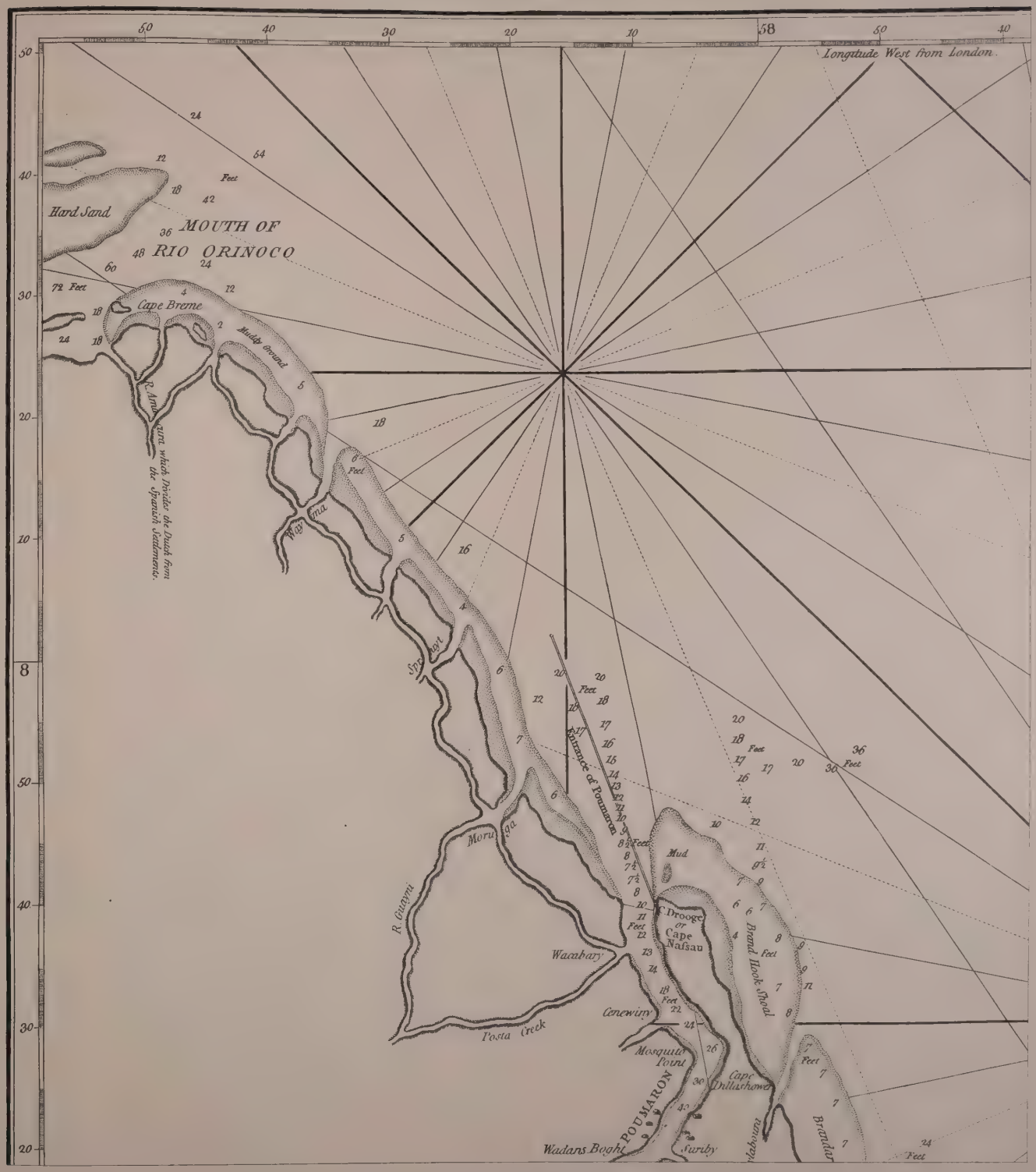

PART OF A CHART OF THE COAST OF GUIANA BY THOMAS JEFFERYS, 1781.

REPRODUCED FROM ORIGINAL (IN HIS *WEST-INDIA ATLAS*, LONDON, 1783, PL. XVII,) IN LIBRARY OF CONGRESS, WASHINGTON, D. C.

ORIGINAL SIZE OF PART HERE SHOWN 12.5 X 11.1 INCHES.

PHOTO LITH BY A. HOEN & CO. BALTIMORE MD.

THOMPSON—1783.

PART OF A CHART OF THE COAST OF GUIANA BY L. S. DELAROCHETTE, 1783, FROM OBSERVATIONS BY CAPT. EDWARD THOMPSON IN 1781; LONDON, PUBLISHED BY WM. FADEN, 1783.

REPRODUCED FROM ORIGINAL FURNISHED THE COMMISSION BY THE REPUBLIC OF VENEZUELA.

ORIGINAL SIZE OF PART HERE SHOWN 14.0 X 19.0 INCHES.

PHOTO-LITH BY ARGENBRIGHT, BALTIMORE, MD.

JEFFERYS—1792.

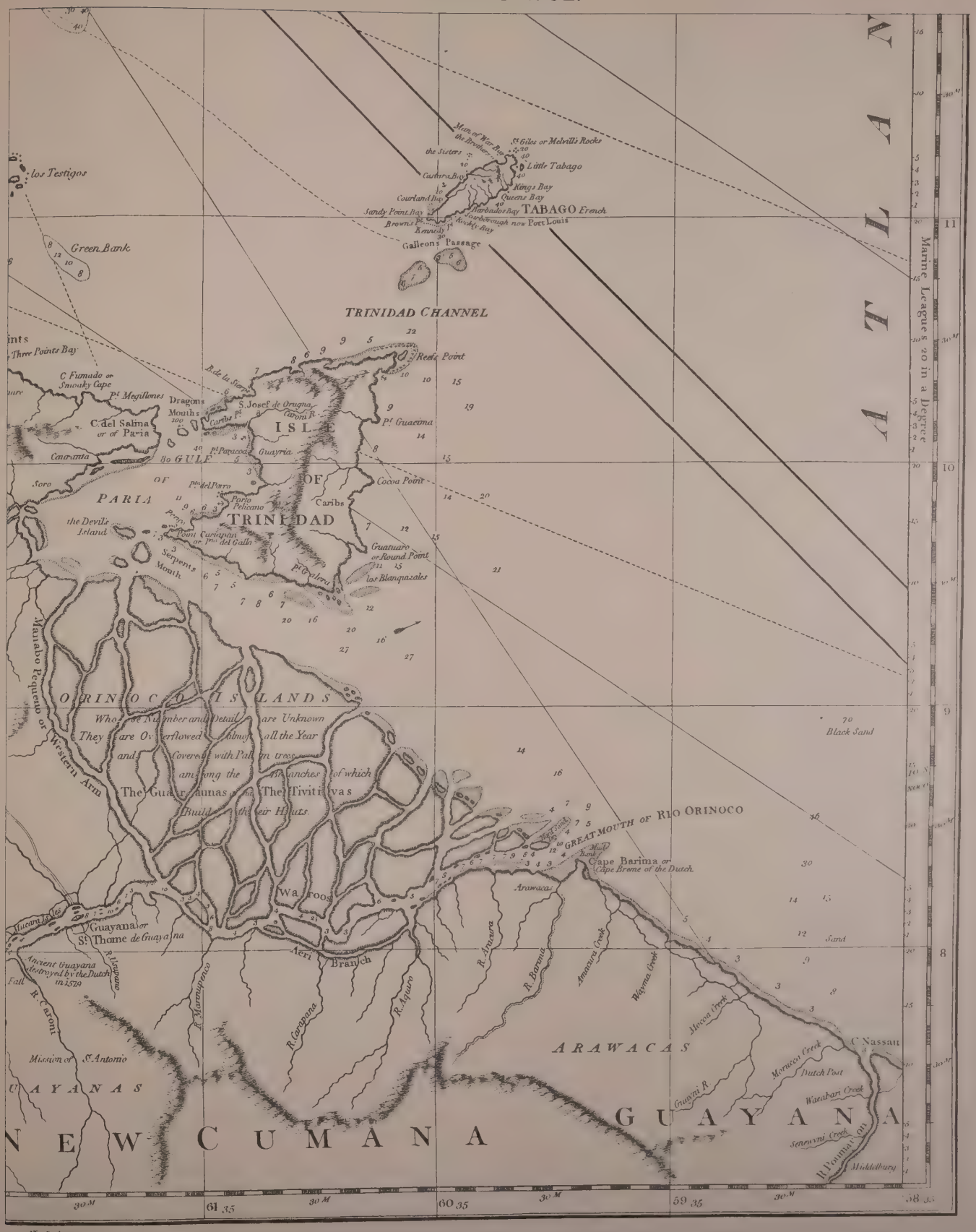

PART OF A CHART OF THE NORTHERN COAST OF SOUTH AMERICA BY THOMAS JEFFERYS, 1792.

REPRODUCED FROM ORIGINAL (IN HIS *WEST-INDIA ATLAS*, LONDON, 1794, PL. A I 17,) IN LIBRARY OF CONGRESS, WASHINGTON, D. C.

ORIGINAL SIZE OF PART HERE SHOWN 14.1 X 11.2 INCHES.

JEFFERYS—1795.

PART OF A CHART OF THE COAST OF GUIANA BY THOMAS JEFFERYS, 1795.

REPRODUCED FROM ORIGINAL (IN HIS *WEST-INDIA ATLAS*, LONDON, 1818, No. 33,) IN LIBRARY OF CONGRESS, WASHINGTON, D. C.

ORIGINAL SIZE OF PART HERE SHOWN 18.0 X 10.5 INCHES.

BOUCHENROEDER—1798.

GENERAL MAP OF A PART OF GUIANA BY F. VON BOUCHENROEDER, AMSTERDAM, 1798; BEING AN INSET IN A LARGE MAP OF THE COLONY OF ESSEQUIBO AND DEMERARA.

REPRODUCED FROM ORIGINAL (MARKED $\frac{4020}{22}$) IN LIBRARY OF HARVARD COLLEGE, CAMBRIDGE, MASS.

SIZE OF ORIGINAL INSET 7.2 X 10.5 INCHES.

PHOTO LITH BY A HOENEC BALTIMORE MD.

ARROWSMITH—1832.

PART OF A MAP OF COLOMBIA BY J. ARROWSMITH, LONDON, 1832.

REPRODUCED FROM A CERTIFIED MANUSCRIPT COPY OF THE ORIGINAL (IN HIS *LONDON ATLAS*, LONDON, [1834?]) IN BRITISH MUSEUM.

ORIGINAL SIZE OF THE COPY HERE REPRODUCED 13.0 X 11.4 INCHES.

ARROWSMITH—1840.

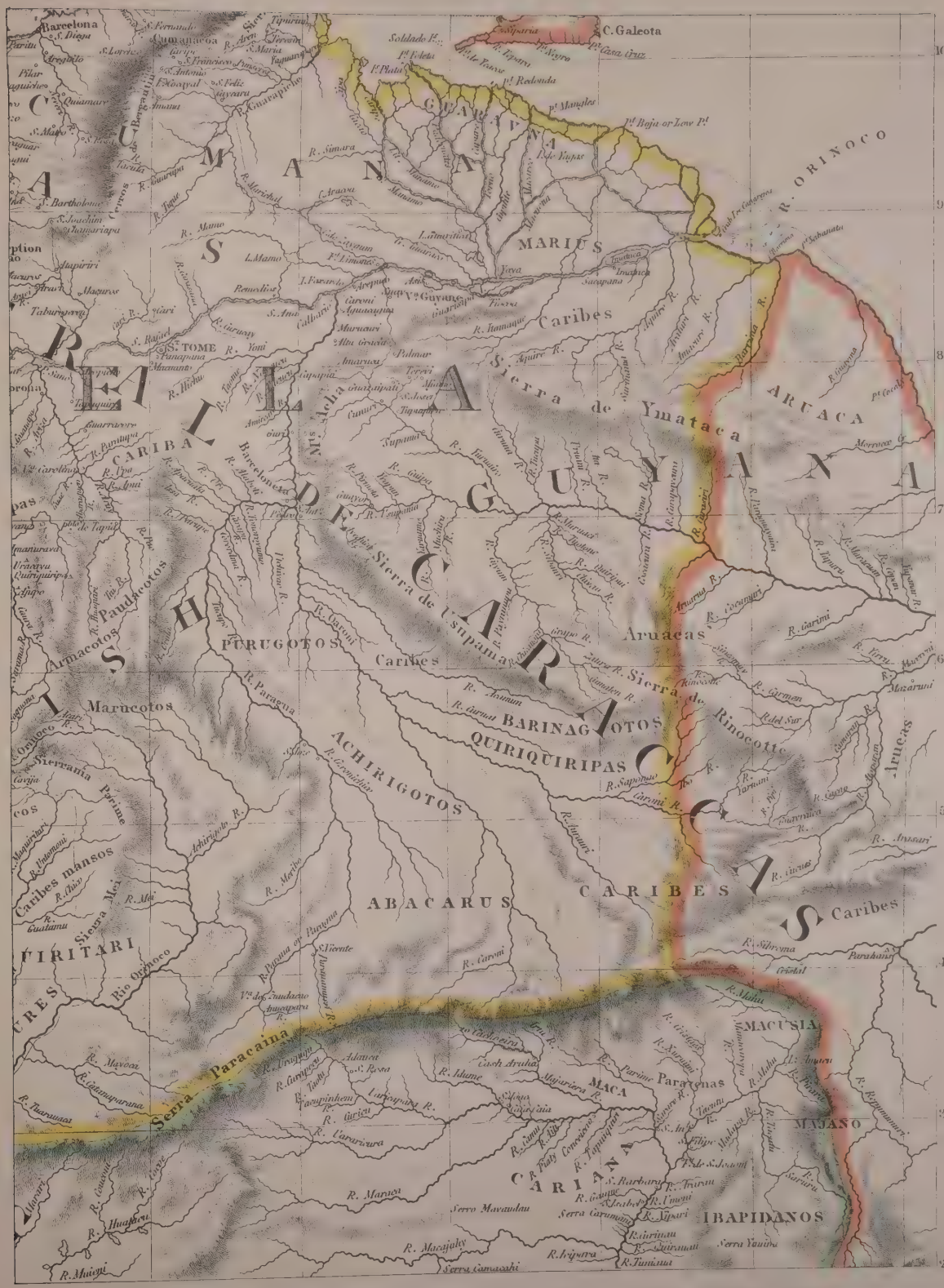

PART OF A MAP OF SOUTH AMERICA BY JOHN ARROWSMITH, 1840, BEING A REVISED EDITION OF A MAP FIRST PUBLISHED BY AARON ARROWSMITH, JANUARY 4, 1811.

REPRODUCED FROM ORIGINAL IN LIBRARY OF CONGRESS, WASHINGTON, D. C.

ORIGINAL SIZE OF PART HERE SHOWN 13.0 X 9.8 INCHES.

PHOTO LITH BY A HOENSLO BALTIMORE MD

SCHOMBURGK—GREAT COLONIAL MAP—1887.

NORTHWESTERN PART OF THE "GREAT COLONIAL MAP" ENTITLED:—

"MAP OF BRITISH GUIANA COMPILED FROM THE SURVEYS EXECUTED UNDER HER MAJESTY'S COMMISSION FROM 1841 TO 1844. AND UNDER THE DIRECTION "OF THE ROYAL GEOGRAPHICAL SOCIETY FROM 1835 TO 1839. BY SIR ROBERT H. SCHOMBURGK, K. R. E., PH. D. REVISED AND CORRECTED TO THE PRESENT "TIME BY CATHCART CHALMERS ESQ. CROWN SURVEYOR OF THE COLONY. AND JAMES GAY SAWKINS ESQ. DIRECTOR OF THE GEOLOGICAL SURVEY OF THE "WEST INDIES AND BRITISH GUIANA. WITH ADDITIONS BY CHARLES B. BROWN ESQ. ENGRAVED UNDER THE SUPERINTENDENCE OF WILLIAM WALKER, ESQ. 1875."

REPRODUCED FROM COPY IN POSSESSION OF THE COMMISSION.

ORIGINAL SIZE OF PART HERE SHOWN 30.4 X 30.7 INCHES.

Note.—From the second edition dated 1875, published in 1887 in London by Stanford. The first edition, also dated 1875 and published about 1876, shows a different boundary.

PHOTO-LITH BY A. HOENEED, BALTIMORE, MD.

CRUZ CANO Y OLMEDILLA—1775.

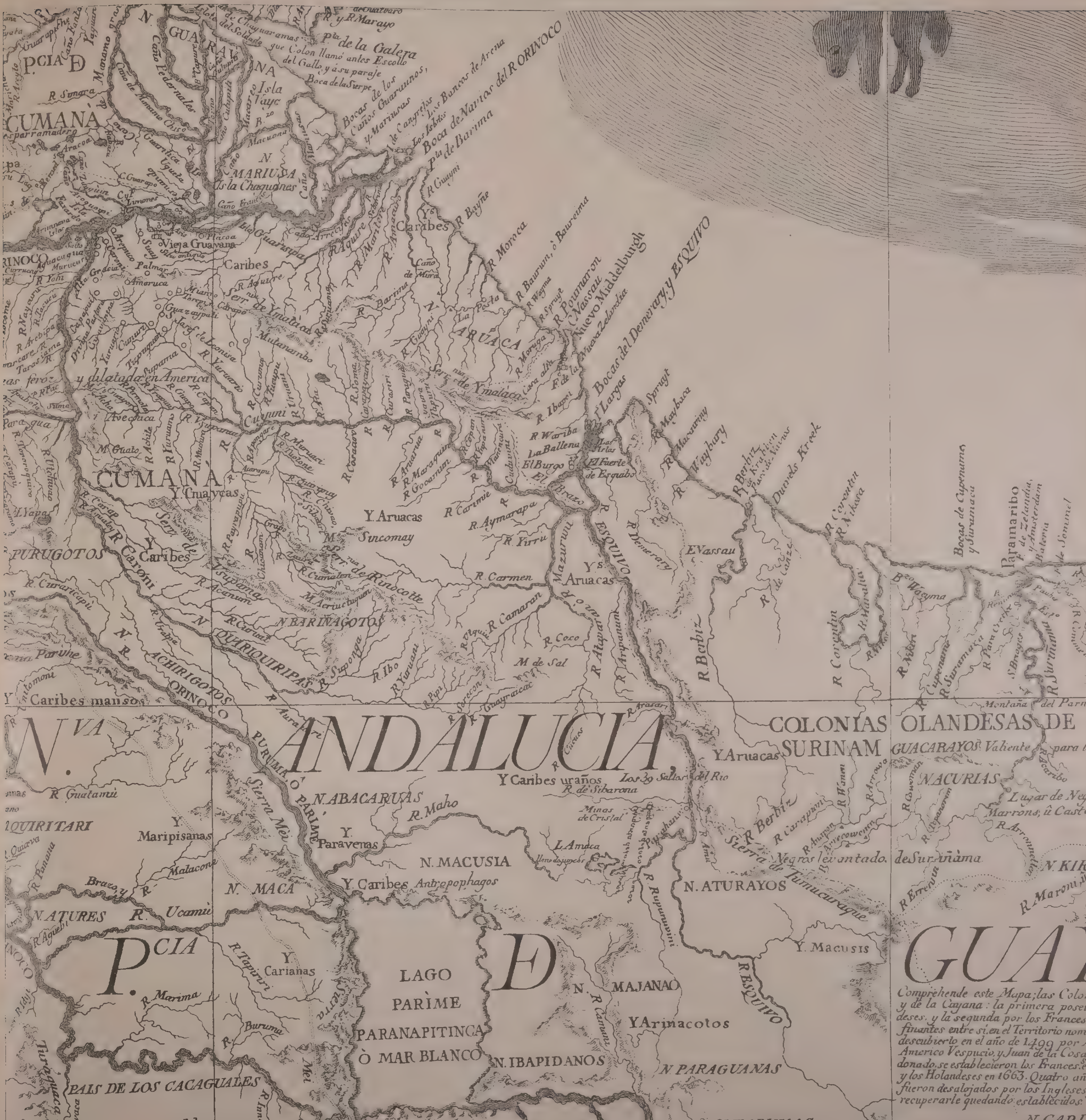

PART OF A MAP OF SOUTH AMERICA BY JUAN DE LA CRUZ CANO Y OLMEDILLA, MADRID, 1775.

REPRODUCED FROM ORIGINAL SUBMITTED TO THE COMMISSION BY THE REPUBLIC OF VENEZUELA.

ORIGINAL SIZE OF PART HERE SHOWN 13.4 X 13.0 INCHES.

BONNE—1781.

MAP OF SOUTH AMERICA BY R. BONNE, [PARIS?] 1781.

REPRODUCED FROM ORIGINAL (IN GRENET'S *ATLAS PORTATIF* [PARIS, ?] NO DATE,) IN POSSESSION OF HENRY C. McCOOK, PHILADELPHIA, PA.

SIZE OF ORIGINAL 13.1 X 9.6 INCHES.

BELLIN—1763.

MAP OF GUIANA BY J. N. BELLIN, PARIS, 1763.

REPRODUCED FROM ORIGINAL (IN HIS *DESCRIPTION GEOGRAPHIQUE DE LA GUYANE*, PARIS, 1763, P. 1,) IN LIBRARY OF CONGRESS, WASHINGTON, D. C.

SIZE OF ORIGINAL 7.6 X 13.2 INCHES.

GÜSSEFELDT—1796.

PART OF A MAP OF AMERICA BY F. L. GÜSSEFELDT, NÜRNBERG, 1796.

REPRODUCED FROM ORIGINAL (MARKED $\frac{3016}{6}$) IN LIBRARY OF HARVARD COLLEGE, CAMBRIDGE, MASS.

ORIGINAL SIZE OF PART HERE SHOWN 14.0 X 11.0 INCHES.

HARTSINCK—1770.

CAART VAN GUIANA.

PART OF A MAP OF GUIANA BY J. J. HARTSINCK, AMSTERDAM, 1770.

REPRODUCED FROM ORIGINAL (IN HIS *BESCHRYVING VAN GUIANA*, AMSTERDAM, 1770, VOL. I, P. 1,) IN LIBRARY OF CONGRESS, WASHINGTON, D. C.

ORIGINAL SIZE OF PART HERE SHOWN 9.0 X 13.1 INCHES.

MANNERT—1803.

PART OF A MAP OF SOUTH AMERICA BY CONRAD MANNERT, NÜRNBERG, 1803.

REPRODUCED FROM ORIGINAL (MARKED $\frac{4580}{3}$) IN LIBRARY OF HARVARD COLLEGE, CAMBRIDGE, MASS.

ORIGINAL SIZE OF PART HERE SHOWN 13.0 X 13.0 INCHES.

GUMILLA—1741.

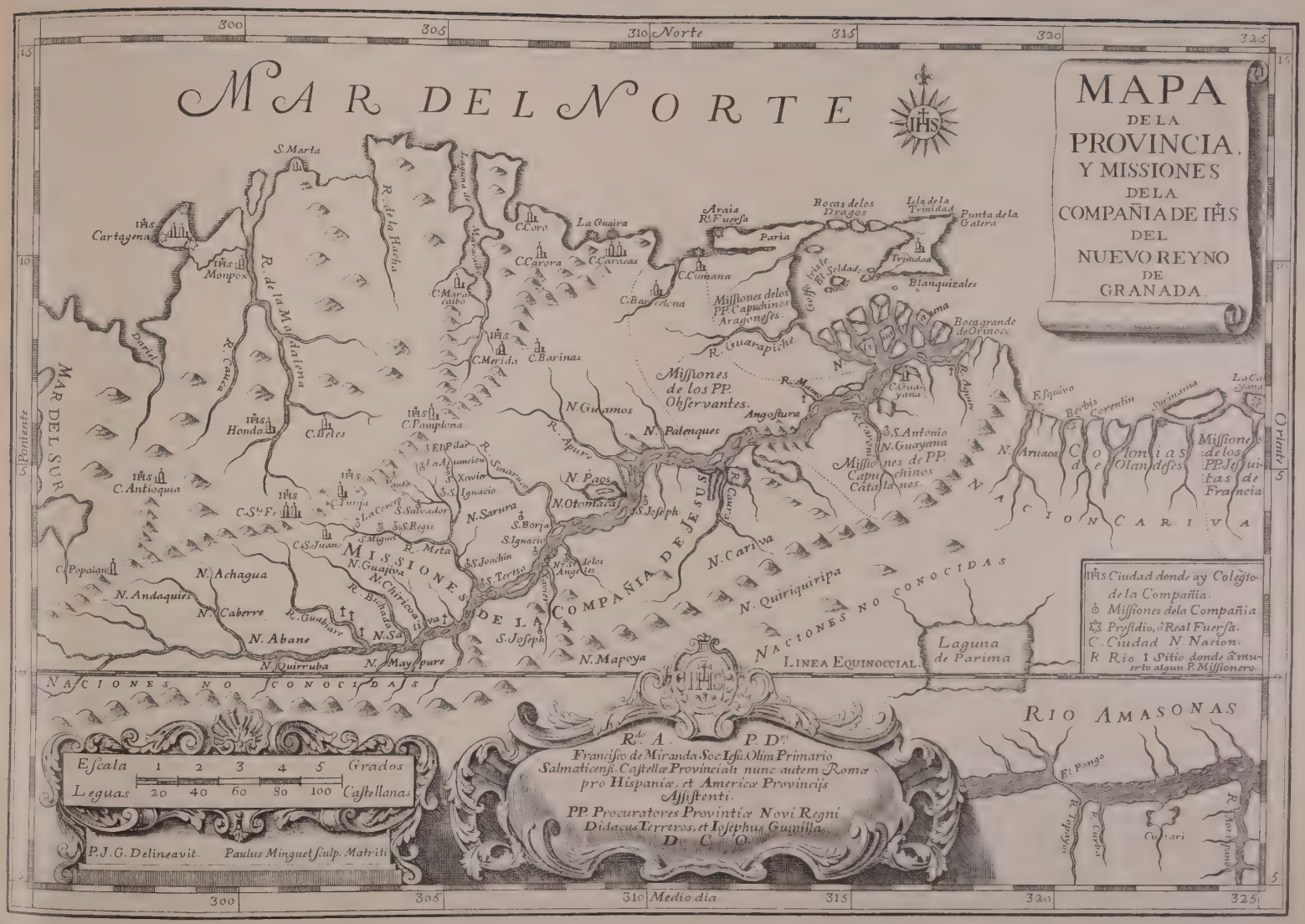

MAP OF THE JESUIT MISSIONS OF NEW GRANADA, BY FATHER JOSEPH GUMILLA, S. J., MADRID, 1741.

REPRODUCED FROM ORIGINAL IN EL ORINOCO ILUSTRADO, MADRID, 1741, P. 1, IN LIBRARY OF CONGRESS, WASHINGTON, D. C.

SIZE OF ORIGINAL 11.2 X 16.2 INCHES.

PHOTO LITH. BY A. HOLMES CO. BALTIMORE, MD.

SKETCH OF THE ISLAND OF CAYENNE AND OF THE COAST BETWEEN THE CAW AND MACURIA RIVERS IN EASTERN GUIANA, [1598?]

REPRODUCED FROM A TRACING OF THE ORIGINAL MANUSCRIPT IN THE RIJKSARCHIEF AT THE HAGUE, No. 675 OF THE CATALOGUE.

SIZE OF ORIGINAL 13.0 X 10.5 INCHES.

Note.—Presumably the work of the earliest Dutch voyage to the Guiana Coast and submitted to the States-General in illustration of its report.

SKETCH OF THE GULF OF PARIA, WITH PART OF THE COAST OF TRINIDAD AND OF THE ORINOCO DELTA, 1598.

REPRODUCED FROM A TRACING OF THE ORIGINAL MANUSCRIPT IN THE RIJKSARCHIEF AT THE HAGUE, No. 578 OF THE CATALOGUE.

SIZE OF ORIGINAL 18.0 x 16.5 INCHES.

Note—Presumably the work of the earliest Dutch voyage to the Guiana Coast and submitted to the States-General in illustration of its report.

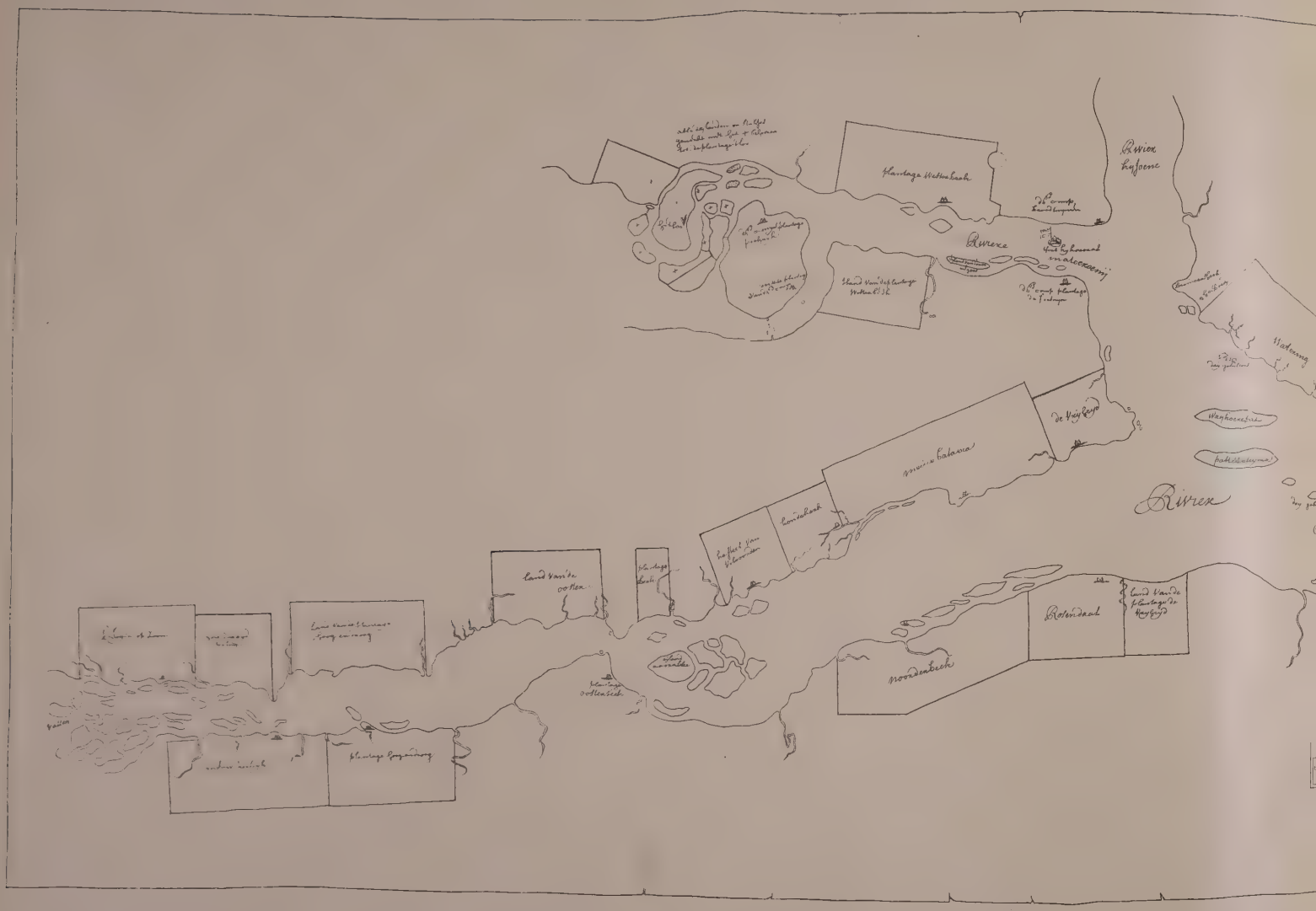
Rivier Kajoeng
Rivieren
Rivieren
Batavia
Rotterdam
Noordenbeek

MAAS—[1706.]

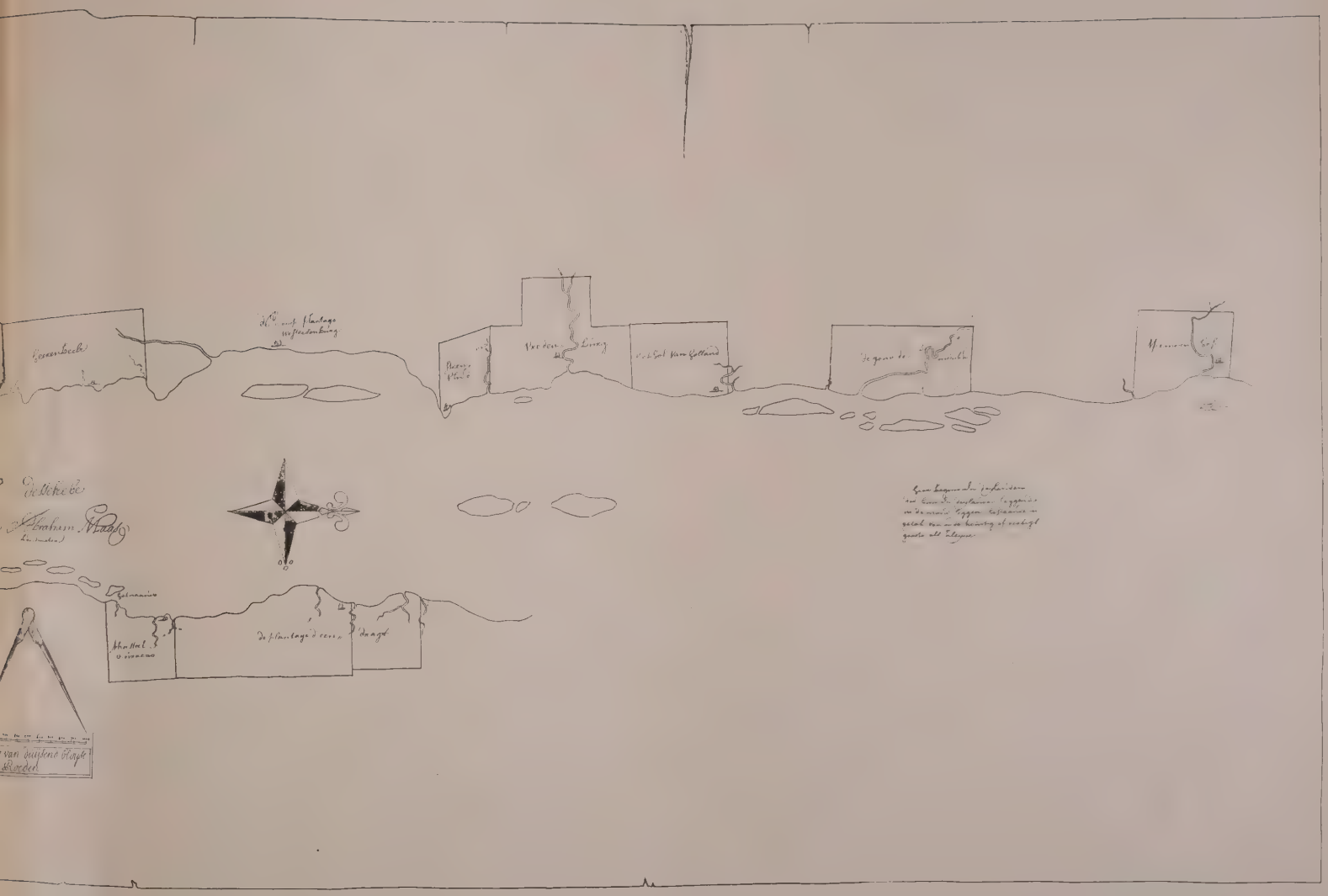

MAP OF THE ESSEQUIBO COLONY; MADE FOR THE WEST INDIA COMPANY BY LAND-SURVEYOR ABRAHAM MAASS, [1706.]

REPRODUCED FROM ORIGINAL MANUSCRIPT IN THE RIJKSARCHIEF AT THE HAGUE, No. 1528 OF CATALOGUE.

SIZE OF ORIGINAL 77.2 X 28.6.

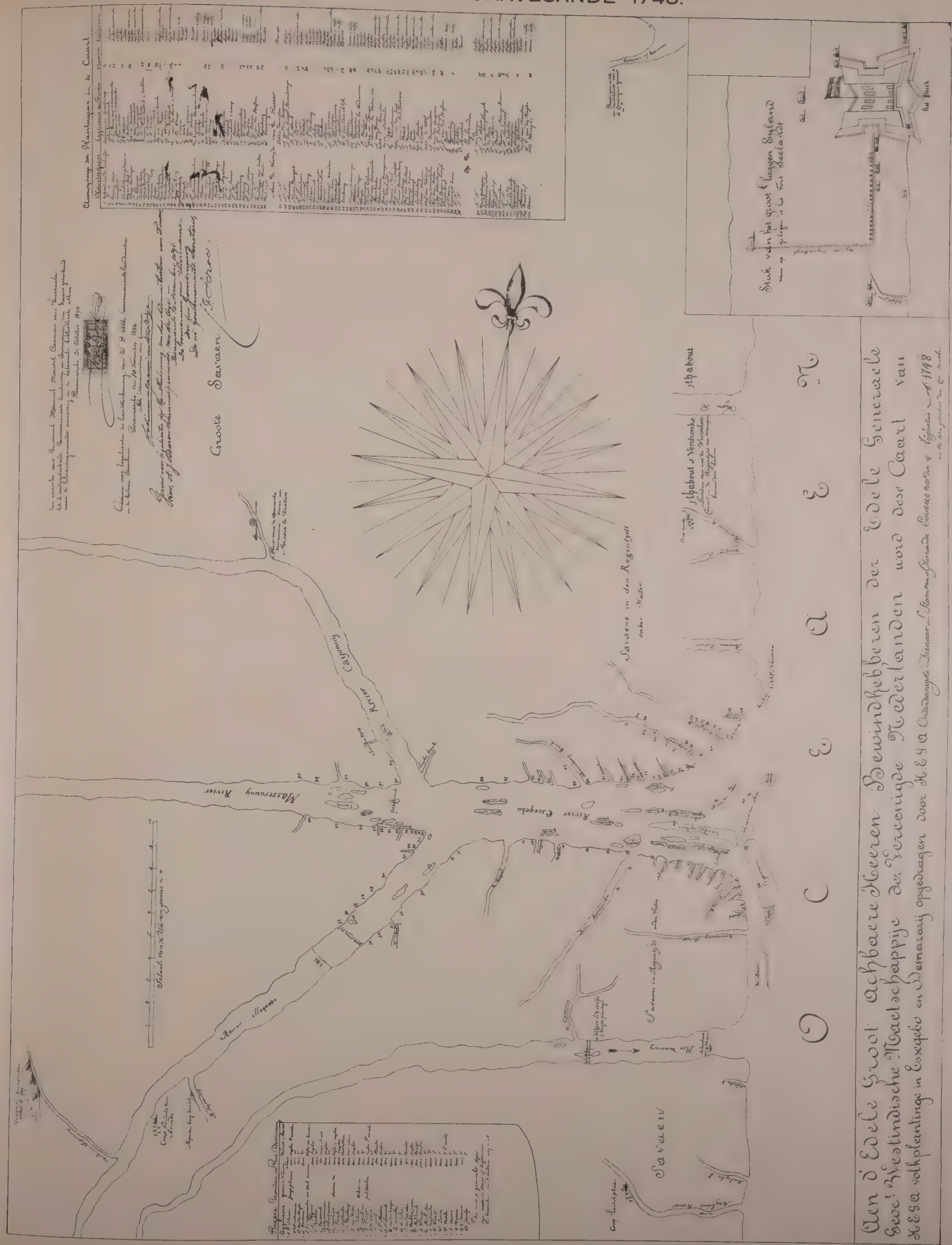

MAP OF THE ESSEQUIBO COLONY MADE FOR THE WEST INDIA COMPANY BY GOVERNOR STORM VAN 'S GRAVESANDE, 1748.

REPRODUCED FROM A CERTIFIED TRACING (FURNISHED BY THE REPUBLIC OF VENEZUELA) OF THE COPY IN THE COLONIAL LIBRARY, AT PARAMARIBO, SURINAM.

SIZE OF TRACING 32 X 41.7 INCHES

STORM VAN'S GRAVESANDE—1750.

G.

RIOS ESSEQUEBE ET DEMERARY.

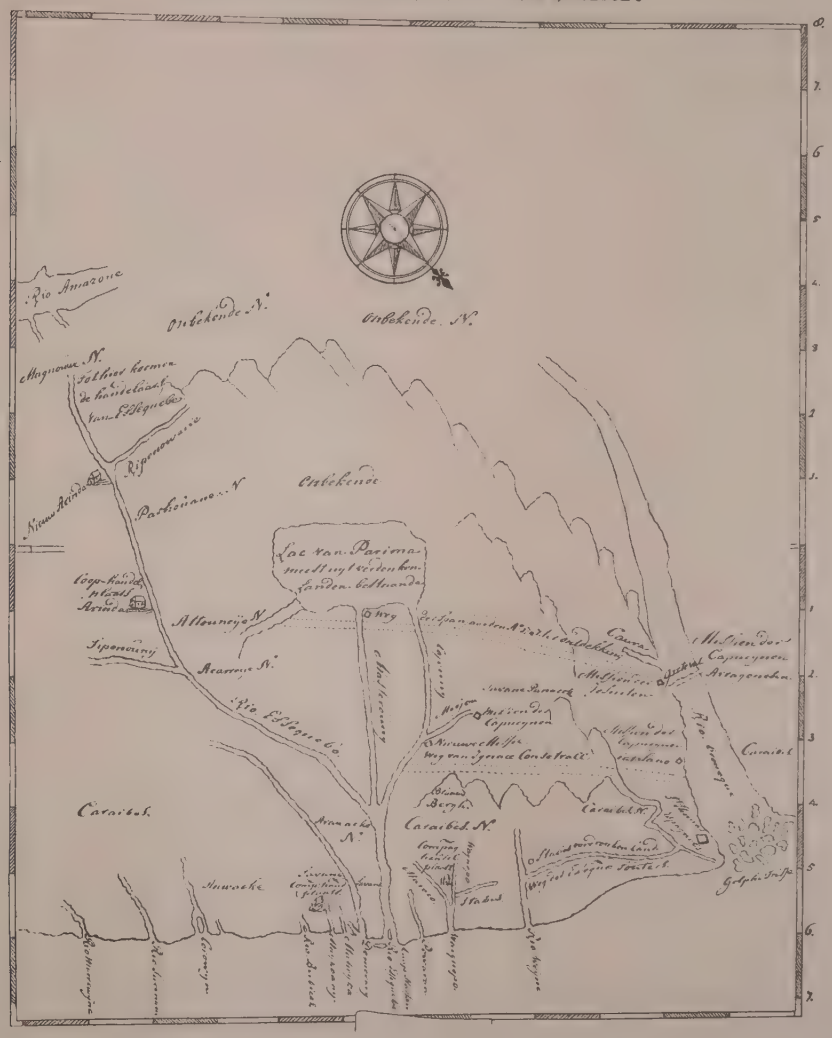

MAP OF THE ORINOCO-ESSEQUIBO REGION, HANDED TO THE WEST INDIA COMPANY BY GOVERNOR STORM VAN'S GRAVESANDE, JUNE 22, 1750.

REPRODUCED FROM THE MANUSCRIPT COPY ON PARCHMENT IN THE RIJKSARCHIEF AT THE HAGUE, No. 1498 OF THE CATALOGUE.

SIZE OF ORIGINAL 8.5 X 6.9 INCHES.

Note.—Governor Storm declared this Map handed in by him to be a copy of one made by the Spaniards. The present map is clearly not only a copy, but a translation into Dutch. As its handwriting is not that of Storm van 's Gravesande, and as names are misspelled in a way impossible to him, it is somewhat doubtful whether it is that actually handed in by him or only copied from it. Map No. 5 of the British Blue Book "Venezuela No. 1, 1890, Appendix III," is a reproduction of this Map, from a manuscript copy dated 1887.

D'ANVILLE INSET IN BERCHEYCK—[1761?]

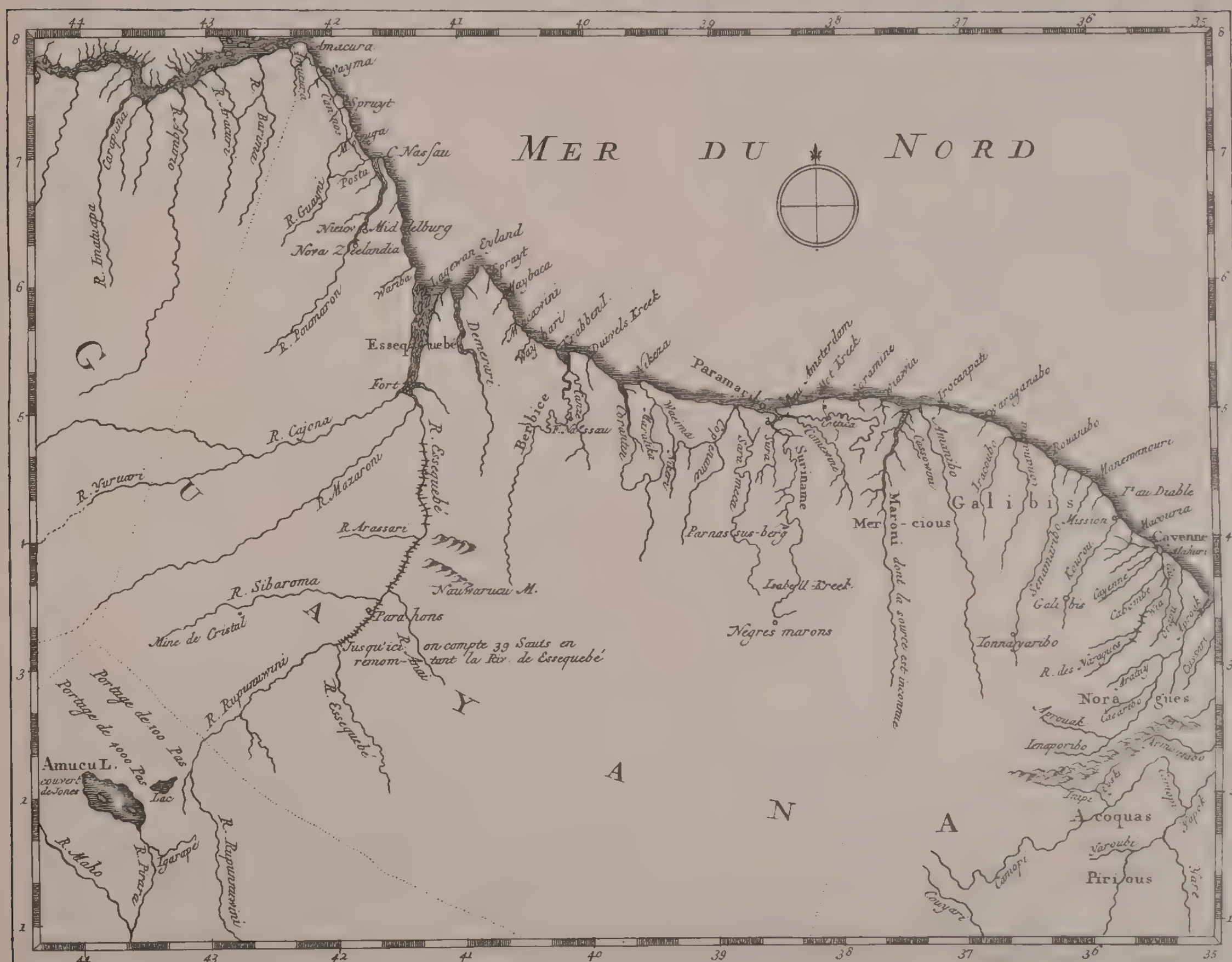

PART OF D'ANVILLE'S MAP OF SOUTH AMERICA REPRODUCED AS AN INSET IN THE MAP OF DEMERARA
BY L. L. VAN BERCHEYCK, 1759, AS PRINTED AT AMSTERDAM, [1761?]

REPRODUCED FROM A COPY FURNISHED BY THE DUTCH HISTORIAN GEN. P. M. NETSCHER.

SIZE OF ORIGINAL 7.4 X 9.5 INCHES.

HENEMAN—1772.

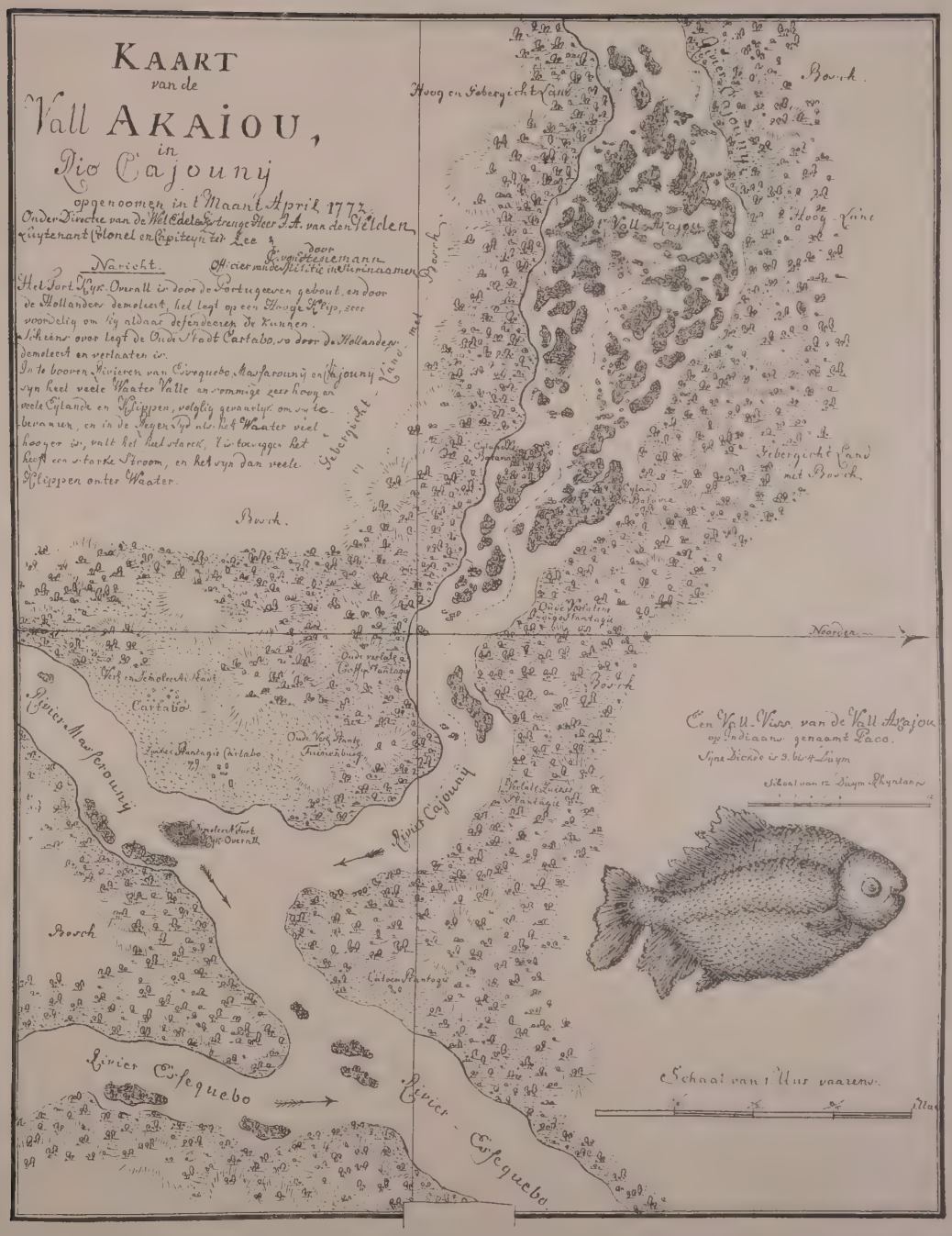

MAP OF THE CUYUNI RIVER FROM ITS MOUTH TO THE FIRST FALL, BY THE ENGINEER J. C. v. HENEMAN 1772.

REPRODUCED FROM AUTOGRAPH MANUSCRIPT IN THE RIJKSARCHIEF AT THE HAGUE, No. 1536 OF THE CATALOGUE.

SIZE OF ORIGINAL 14.2 X 11.0 INCHES


SCHETS KAART
van de COLONIEN van
RIO DEMERARY en RIO ESSEQUEBO
DE COLONIE



MAP OF THE COLONIES OF DEMERARA AND ESSEQUIBO, MADE BY THE ENGINEER J. C. v. HENEMAN,
FOR THE WEST INDIA COMPANY, 1773-1775.

REPRODUCED FROM THE ORIGINAL MANUSCRIPT IN THE RIJKSARCHIEF AT THE HAGUE, No. 1488 OF THE CATALOGUE.

SIZE OF ORIGINAL 38·2 X 35·5 INCHES.

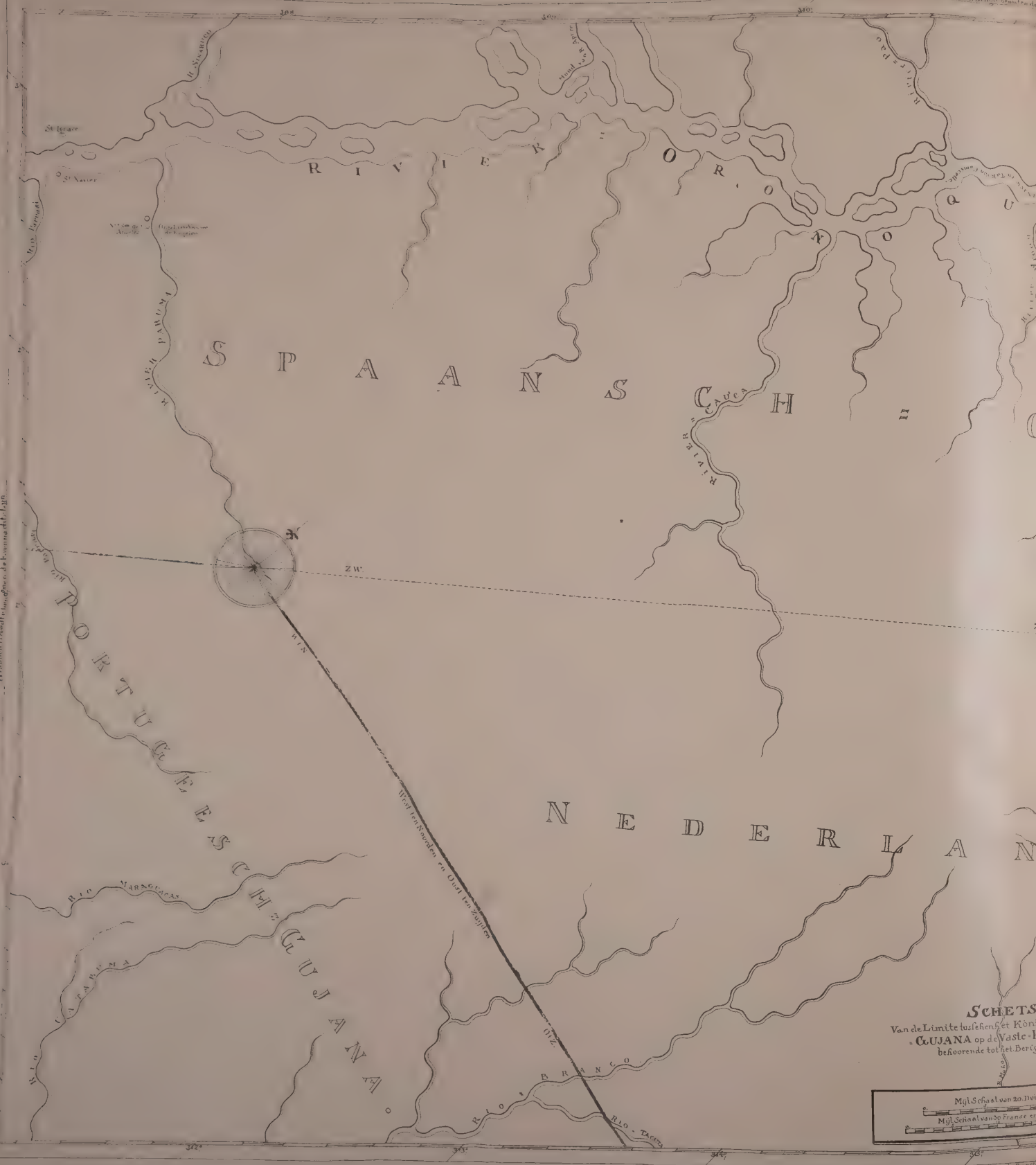
SPAANSCH
NEDERLAN
PORTUGESCH GUJANA
RIVIER ORONOQU
RIVIER PARUMA
RIVIER CAUCA
RIO BRANCO
RIO TAPOTA
RIO MARAGUACAS
RIO CATAPUMA
Weet ten Noorden en Oost ten Zuyden
ZW.
N
SCHETS
Van de Limite tusschen het Kon
CUJANA op de Vaste
behoorende tot het Ber
Myl Schaal van 20 Du
Myl Schaal van 20 Franse
Graaden Lengte beoosten de Ber

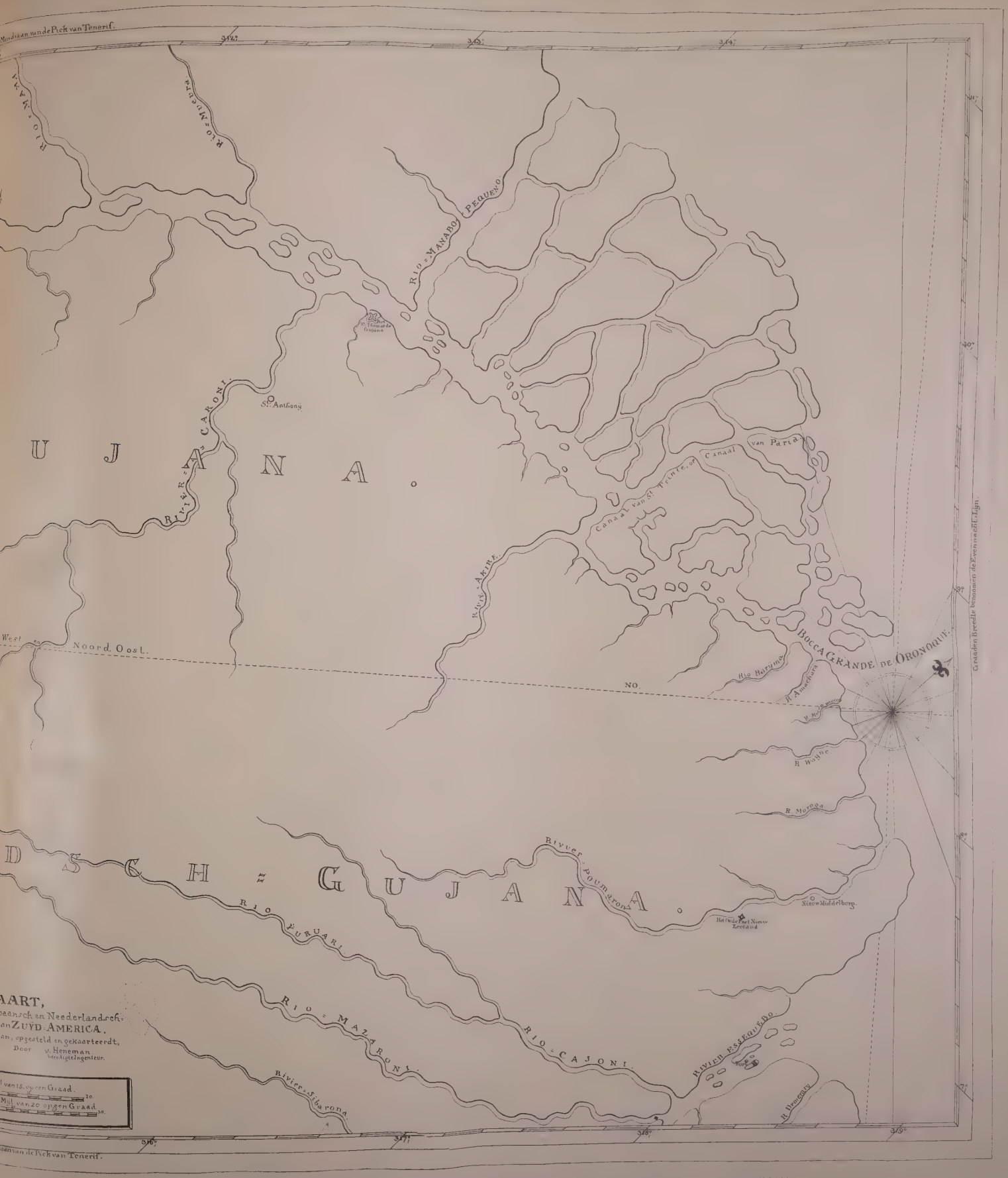

MAP OF THE BOUNDARY BETWEEN SPANISH AND DUTCH GUIANA, BY THE ENGINEER J. C. v. HENEMAN.

REPRODUCED FROM THE MANUSCRIPT ORIGINAL IN THE LIBRARY OF THE DEPARTMENT OF THE COLONIES AT THE HAGUE, No. 438 OF THE CATALOGUE.

SIZE 96.0 X 65.4 INCHES.

SCHETS-KAART VAN DE COLON

Uyt verscheyden waarneemingen Ontworpen ter vinigting
voorgenomen generaale Kaart der Rivier Ri
aan
Zyn Excellentie den Heere Directeur generaal dezer C
Wel Edelen Agtbare en de
Heeren Regerende Raaden van
met Vorschuldigde Eerbied opgedragen
Hun Wel Edelen Achtbaar

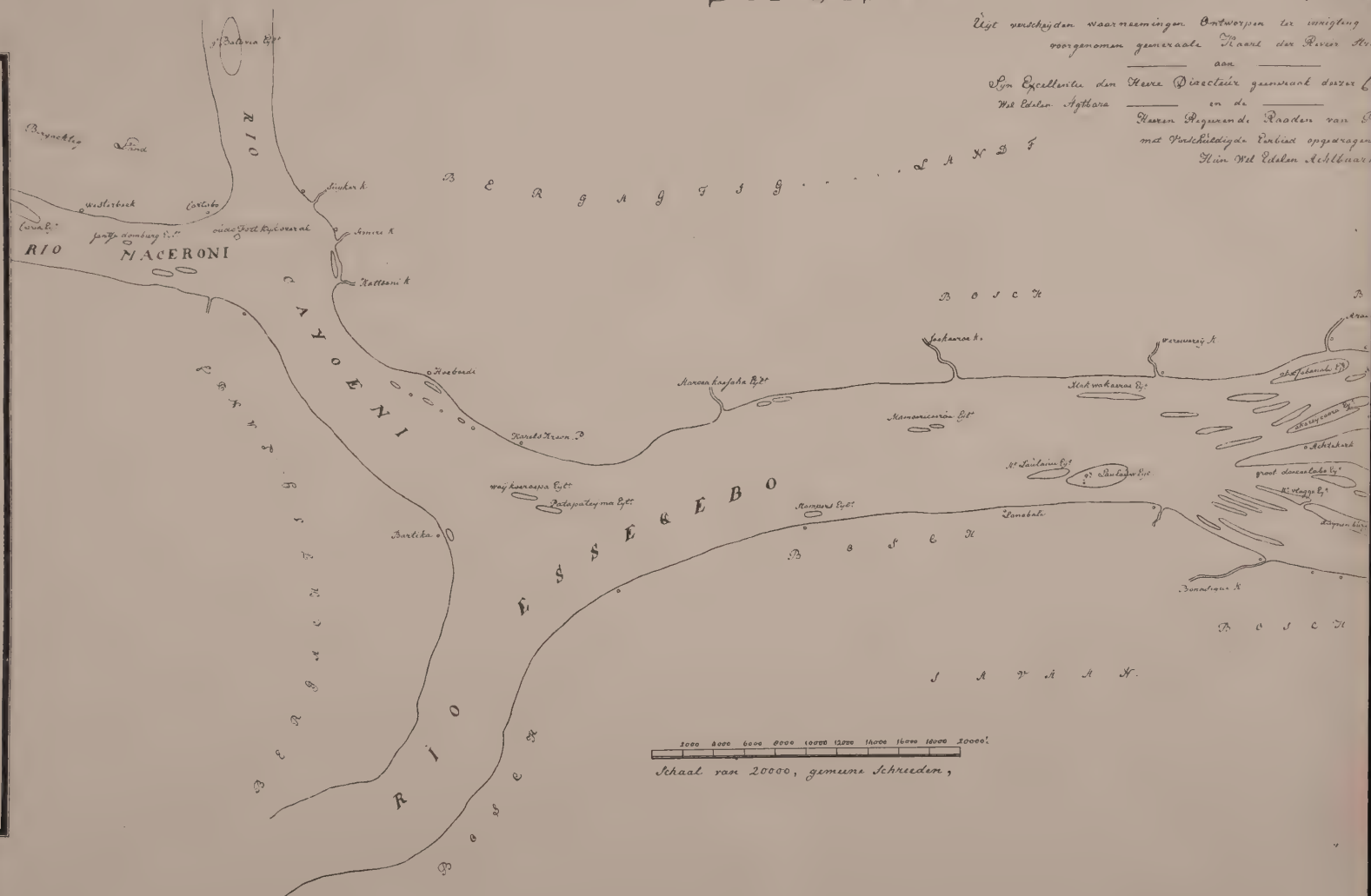

N.B. om de verwarring voort te koomen, onder het gebruyk, waar toe deze Schets, eerst geformeert is, is men verpligt geweest, meest over al, de Rivier wyder te veronderstellen, als deselve zig in deedaat, bevind,

SIRAUT-DESTOUCHES—1779.

MAP OF THE ESSEQUIBO COLONY, IN 1779; BY A. SIRAUT-DESTOUCHES, COLONIAL SURVEYOR.

REPRODUCED FROM MANUSCRIPT COPY MADE IN 1801 BY IVAN VAN DER BURGHT, COLONIAL SURVEYOR; BOUGHT IN 1896, IN HOLLAND, FOR THE COMMISSON.

SIZE OF THIS MANUSCRIPT COPY 20.9 X 44.9 INCHES.

PHOTO LITH BY A. HOEN & CO. BALTIMORE MD

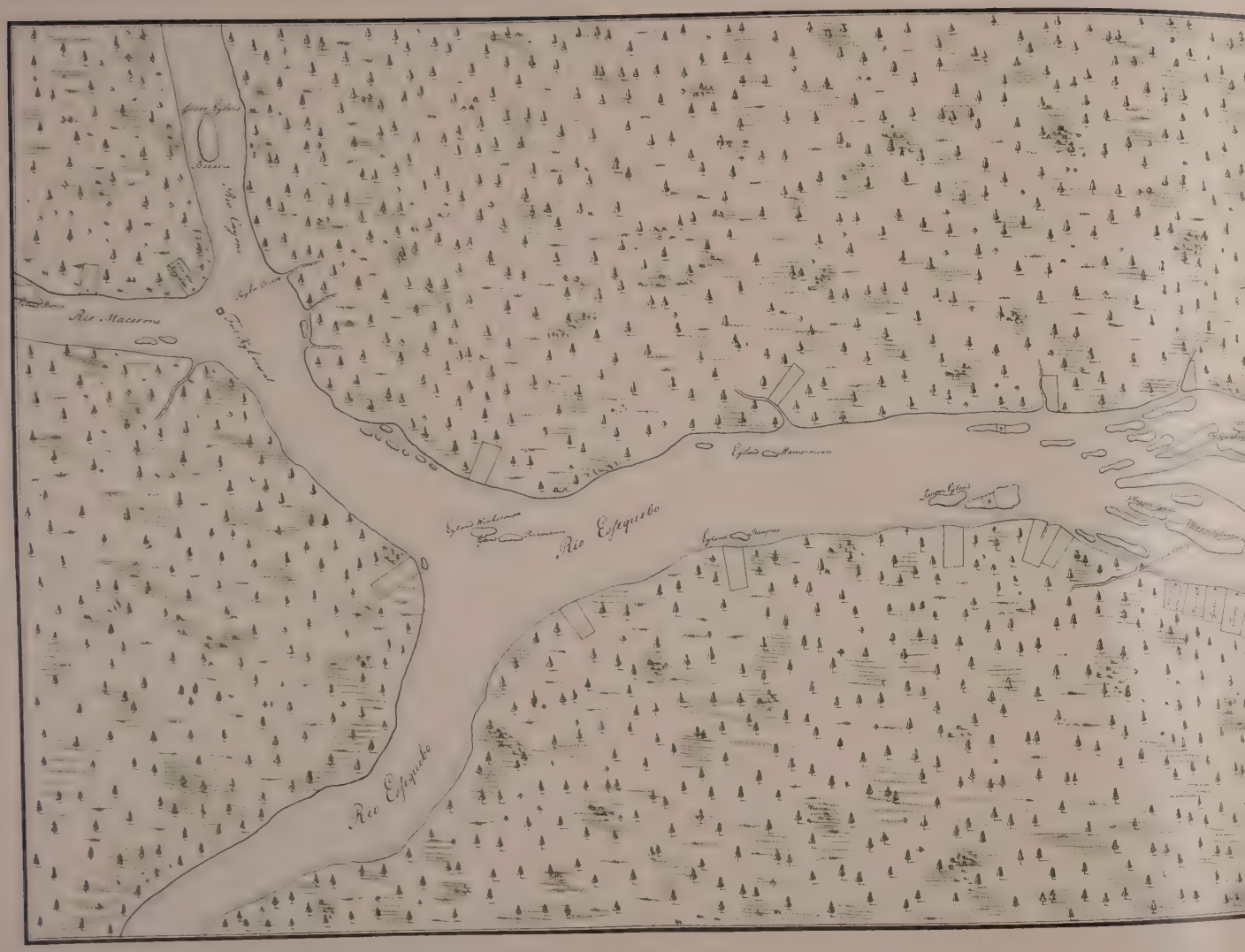
Rio Mauroni
Rio Esequibo
Rio Esequibo

SIRAUT-DESTOUCHES?—[1780?]

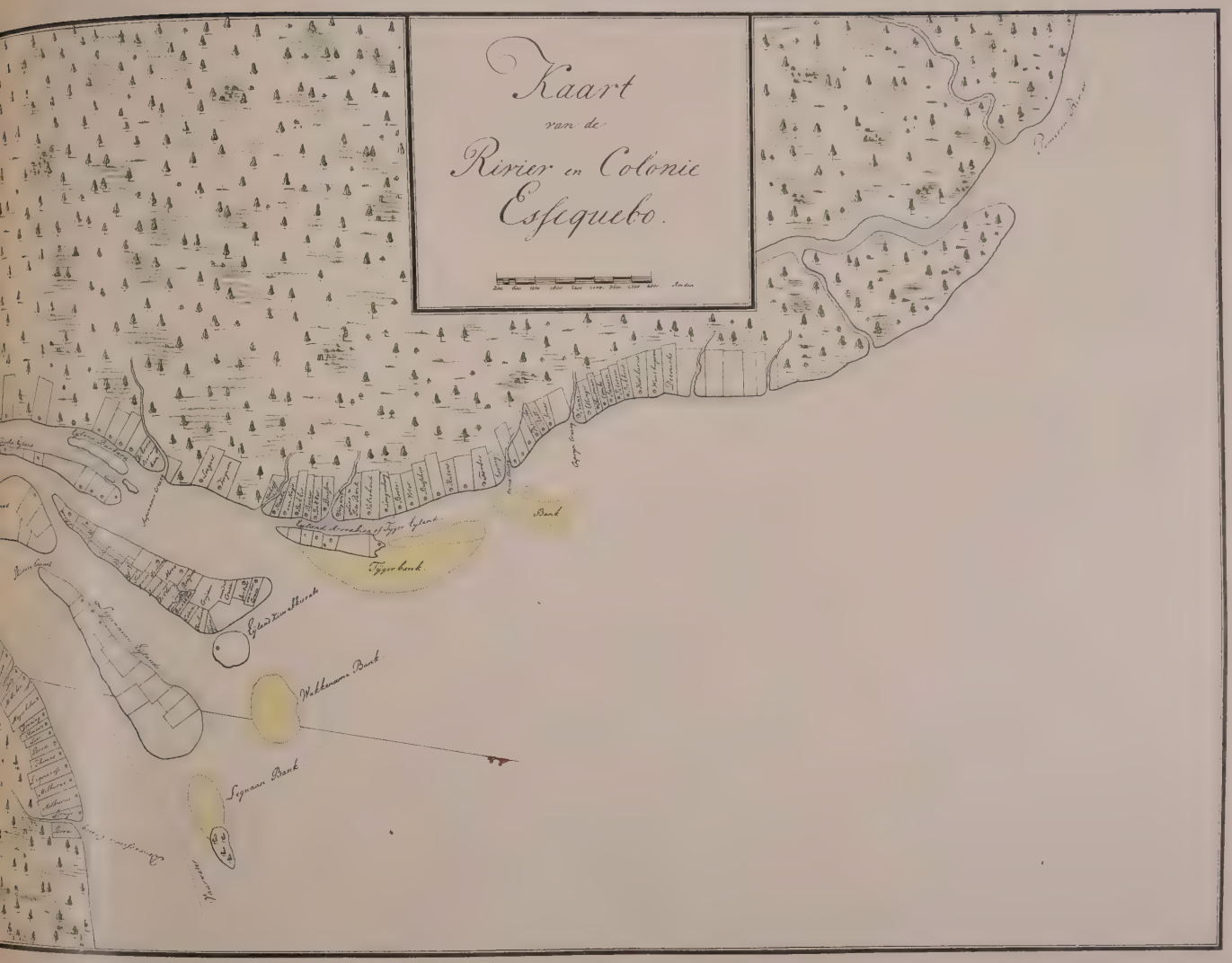

MAP OF THE ESSEQUIBO COLONY, 1779 OR 1780; PROBABLY BY A. SIRAUT-DESTOUCHES, COLONIAL SURVEYOR.

REPRODUCED FROM THE ORIGINAL MANUSCRIPT, BOUGHT, IN 1896, IN HOLLAND FOR THE COMMISSION.

SIZE OF ORIGINAL 17.0 X 48.7 INCHES.

MAP OF THE COAST REGION OF THE ESSEQUIBO COLONY; PROBABLY IDENTICAL WITH THAT TRANSMITTED TO THE WEST INDIA COMPANY BY L. CHOLLET, COLONIAL SURVEYOR, IN 1791.

REPRODUCED FROM THE ORIGINAL MANUSCRIPT BOUGHT, IN 1896, IN HOLLAND, FOR THE COMMISSION.

SIZE OF ORIGINAL 14.0 X 17.2 INCHES.

Note.—By the same hand and almost identical with one in the Rijksarchief at the Hague, No. 1491 of the Catalogue, but a little more detailed in its northwestern portion.

Ruds Vergunde Landen

N°1 J C Lanfermann	N°12 } J C Stehen	N°35	N°59 F J Wahl	N°69 C S Cuntze
2 E N Mehen	13	36 J Pottinger	53 W. [illegible]	70
3 } a children van A Barker	20	37	54	71
4	21	38	55	72 Wm Rogers
5 a children van J J Brombes	22 J P Luyken	39 C N Bellers & J W Burgt	56	73
6 G H Keller	23 J F Schmin	40	57	74
7 J C Chungman	24	41 C Butler	58 Jh Tebbe	75
8 Pauline Cordes	25	42	59	76 J J Bellers & H. Meyer
9	26	43	60	77
10	27 Stoll & Faulberg	44 E & H Stoll	61	78 J Deiden
11	28	45 J Schwarm	62	79 J F Bouwens
12 } M Thurens	29 J C Stapenhürst und Bruder	46	63	80
13	30	47	64	81
14 } A C Glasser	31	48 W Janssen	65	82 } G H Christ
15	32	49 C Marlemink	66 P Rummel	83
16 } E A Tintenberg	33 A Thurens	50	67 J C Schwanitt	84 C. E & J H Vonlanberg
17	34 E M L Luyken	51	68 J Frentzen	85

N°86 D Cumming & Wadell
87 Wm Elliot
88 D Hunter
89
90
91
92
93
94
95
96
97
98

Consideratien der Voorschreve Concessien

De facades der Plantagien van 1 tot 62 hebben 100 roeden en een diepte van 750 roeden maakende een Perceel van 250 Acres Land van N°. 62 tot 98 genoemd op de diepte van de Rivier Bouwerens en na aftrek van de 100 roeden bank welke reeds bij een staan hebbende een breed van 250 roeden land de Plantagien van de Heer Bouwerens, hebbende facades van 100 roeden, en een diepte van 750 roeden komt nog van de Crag Wakepraw, na deze de Dwarslijn van Green & Mevrou de Crag Jerome, zijnde nu door het Bolwerk van de Heer Conger Plantagien en de Fruide Inprong.
Men zal nu zien dat er 13 numeros minder zijn als er de Eerste Cesset was bymaakt, en derhalve aan de Interessé Derecht waren bijgevoegd Als.

N°62 tot 68 hebben elke facades 113⅓ roeden en diepte tot de retour
" 69 " " " " 123 " " " " "
" 70 " " " " 132 " " " " "
" 71 " " " " 147⅓ " " " " "
" 72 " " " " 160⅓ " " " " "

N°73 facade 163⅓ roeden
" 74 tot 79 177⅓ "
" 80 " " 157⅓ "
" 81 " " 146⅓ "
" 82 " " 135 "

N°83 facade 125 Roeden
" 84 " " 118 " "
" 85 tot 87 113⅓ "
" 88 tot 90 100 " "
" 91 tot 98 113⅓ "

CHOLLET—1794.

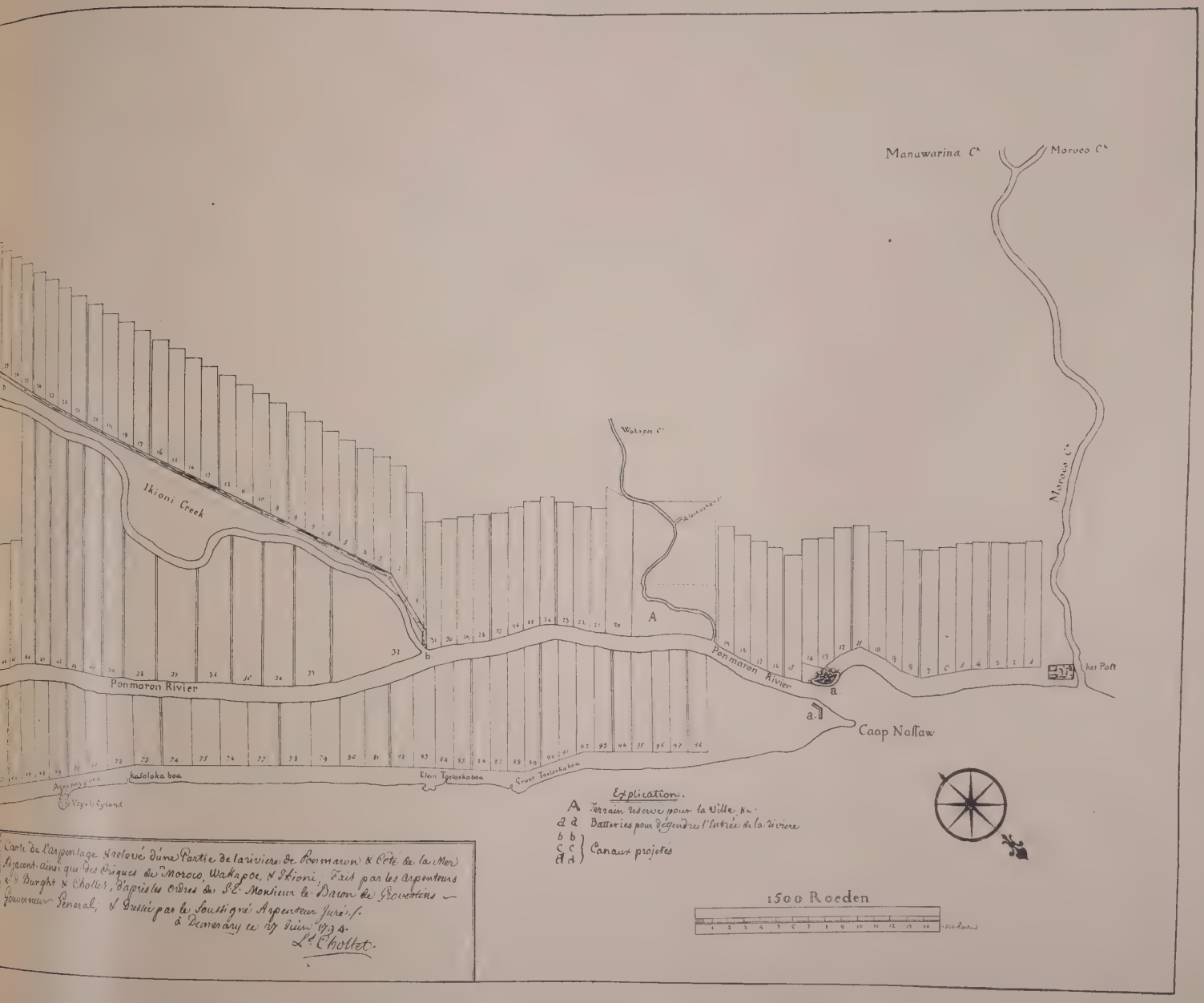

MAP OF THE POMEROON COAST REGION, SURVEYED FOR THE DUTCH GOVERNMENT BY THE COLONIAL SURVEYORS VAN DER BURGHT AND CHOLLET, AND CHARTED BY THE LATTER, 1794.

REPRODUCED FROM THE AUTOGRAPH ORIGINAL IN THE RIJKSARCHIEF AT THE HAGUE, (No. 1545 OF CATALOGUE).

SIZE OF ORIGINAL 17.9 X 45.7 INCHES.

Dat: 18. Aug.s 1796.

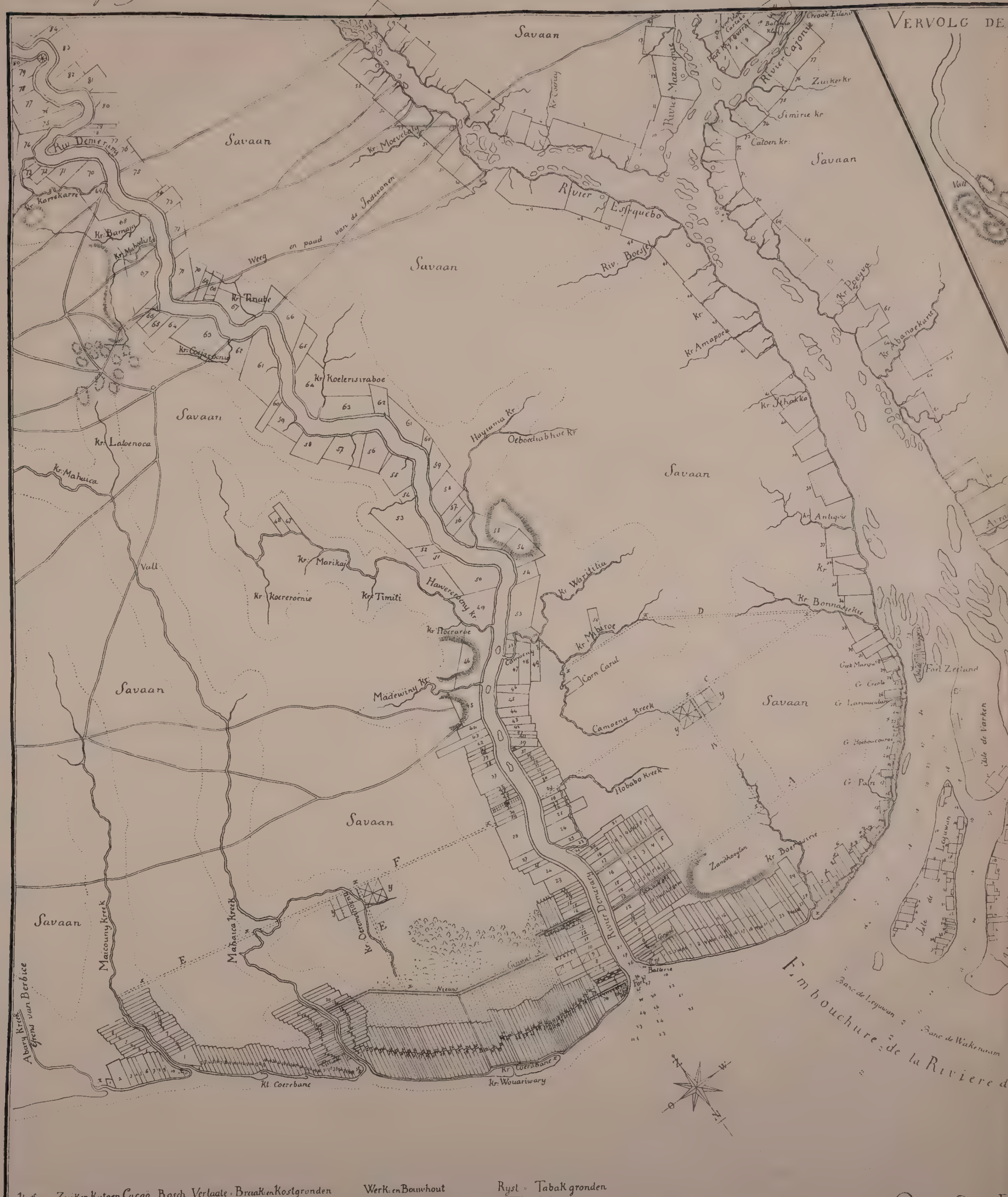

BOUCHENROEDER—1796.

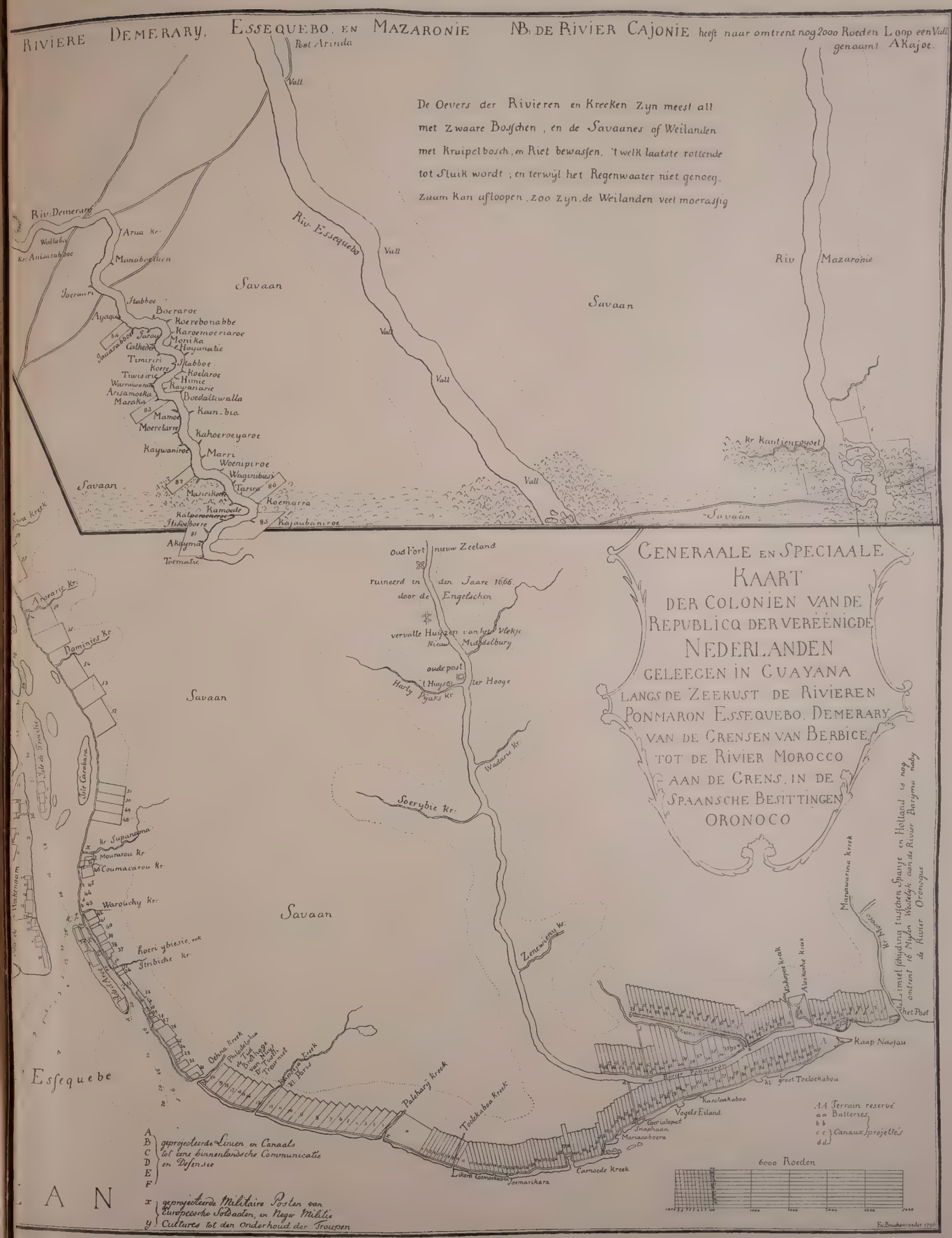

MAP OF THE COLONIES OF ESSEQUIBO AND DEMERARA; BY MAJOR F. v. BOUCHENROEDER, 1796.

REPRODUCED FROM THE AUTOGRAPH MANUSCRIPT IN THE RIJKSARCHIEF AT THE HAGUE, No. 1489 OF THE CATALOGUE.

SIZE OF ORIGINAL 24.4 X 38.5 INCHES.

Note.—This is the Dutch original of the well known Bouchenroeder map of 1796.

PHOTO-LITH BY A HOEN & CO BALTIMORE MD

MAP OF THE SPANISH PROVINCE OF NUEVA ANDALUCIA MADE AT THE ORDER OF THE HEAD OF THE SPANISH ARCHIVE OF THE INDIES BY LUIS DE SURVILLE, ASSISTANT ARCHIVIST, 1778.

REPRODUCED FROM THE ORIGINAL IN OAULIN'S *HISTORIA DE LA NUEVA ANDALUCIA*, MADRID 1779.

SIZE OF ORIGINAL 20.8 X 24.8 INCHES.

SURVILLE—1778.

ANONYMOUS—[1735?]

SKETCH MAP OF THE CAPUCHIN MISSIONS IN THE PROVINCE OF GUAYANA ABOUT 1765

MAP. I.



Reproduced by Photo-lithography from the original in the Capuchin Archives in ROME.

SKETCH MAP OF THE MISSIONS OF THE CATALONIAN CAPUCHINS IN THE SPANISH PROVINCE OF GUAYANA, ABOUT 1735 (RATHER THAN 1765).

REPRODUCED FROM A PHOTOLITHOGRAPHIC FACSIMILE OF THE MANUSCRIPT ORIGINAL IN THE ARCHIVES OF THE CAPUCHIN ORDER AT ROME GIVEN BY FATHER JOSEPH STRICKLAND, S. J., IN HIS *DOCUMENTS AND MAPS ON THE BOUNDARY QUESTION BETWEEN VENEZUELA AND BRITISH GUAYANA*, ROME, 1896.

SIZE OF FACSIMILE 9.1 X 13.6 INCHES.

This Map was drawn in the month of January 1771 by a Capuchin, F. Carlos de Barcellona.

The limit of Spanish colonization in the interior of Guayana was a line drawn along the course of the rivers Ayma and Cumamo (= Miamo on the Map), which flow into the Yruario.

Explicacion de la distancia que ay de una Mission à otra, segun la comun opinion de los que las han viajado.

De Caroni hasta la Angostura	Leguas	20
De Angostura a Upogui	"	20
De esta à la Boca de la Paraua	"	12
De esta à Puedpa	"	20
De esta à Ayma	"	9
De esta à Guacipati	"	4
De esta à Cupuquen	"	4
De esta al Carapo	"	4½
De esta al Miamo	"	3
De esta al Cumamo	"	3
De esta al Palmar	"	6
De esta à S.ta Maria	"	7
De esta à Yuapata	"	3
De esta à Altagracia	"	2
De esta a los Castillos de Guayana	"	12
De esta à Caroni	"	9
De esta à Murumuri	"	2
De esta à Carnaipi	"	3
De esta à S.to Antonio	"	7
De esta à Cupapuy	"	5
De esta à Yuapata	"	1½
De esta à S.to Antonio	"	6
De esta à Altagracia	"	5
De esta à Caroni	"	9
De esta al Calvario	"	1
De esta à S.ta Aña	"	6
De esta à Panapana	"	10
De esta à Marianté	"	2
De esta a la Angostura	"	2
De Carnaipi à Guri	"	7
De esta à S.to Antonio	"	8
De esta à Puedpa	"	16
De S.ta Maria à la Pastora	"	9
De esta à Ayma	"	5

Nota, que por orden Real se mudaron las Missiones de Pidcoa, Cipunna y Casacoyma a las Orillas del Orinoco y son los Indios de la Mission de S.ta Aña en el año 1768.

Los Indios de la Mision del Cavallapi, que eran de Nacion Guaycas, se bolvieron al Monte, ha quedado la Mission desierta en el año 1770.

Los Indios de la Mission de Supama se bolvieron al Monte, quedó desierta en 1764.

De la Mission de Puedpa se fueron o bolvieron al Monte 100, quedaron 40, y estan estos al presente, son de Nacion Pariagotos y Guaycas

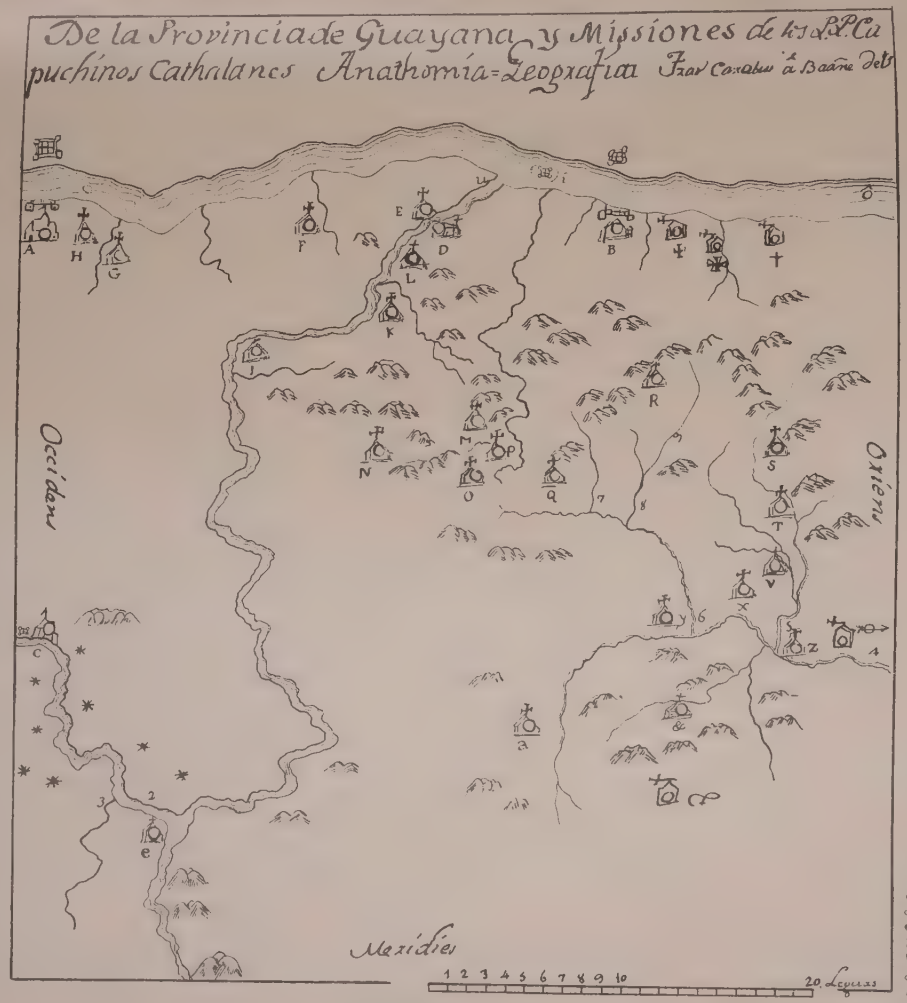

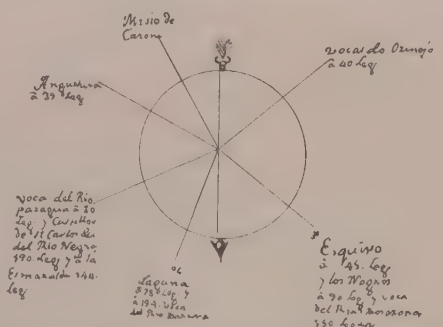

Descripcion de lo que señalen las letras del Abecedario y Numeros

- A Angostura Capital
- B Guayana Antigua
- Paraua ô nueva Barcelonesa
- D Caroni la Capital de las Missiones
- E Monte Calvario
- F S.ta Elisa
- G Panapana
- H Marianté
- I Guri
- K Carnaipi
- L Murumuri
- M Altagracia
- N S.t Antonio
- O Cupapuy
- P Yuapata, Villa de Españoles
- Q S.ta Maria y Enfermeria
- R Palmar
- S Cumamo
- T Miamo
- V Carapo
- X Guacipati
- Y S.ta Pastora
- Z Cupuquen
- & Ayma
- a Puedpa
- c Boca della Paraua
- 1 Fayardo Fuerte
- 2 Orinoco Rio
- 3 Caroni Ro.
- 4 Paraua Ro.
- 5 Chiban Ro.
- 6 Farnam Ro.
- 7 Miamo Ro.
- 8 Carishapo Ro.
- 9 Guaipa Ro.
- Cumamapato Ro.
- Cumi Ro.

Missiones derruidas

- Casacoyma
- Cipunna
- Pidcoa
- Cavallapi
- Supama

Presidentes	Nacion
Ro.P. Prefecto y Domingo de Orbu	(D) Pariagotos y Desertados
Jph. Ant.o de Cervera	(E) Salivas y Garau
Felip de Carrega	(F) Paraamos, Amacos
Jayme de Puigcerdà	(G) Caribes, (H) Caramos, (I) Caribes
Pedro de Fugarolas	(K) Guaycas
Thomas de S.to Pedro	(L) Caribes
Felip de Villanueva	(M) Pariagotos
Mariano de Sabadel	(N) Pariagotos
Joachim de Martorel	(O) Pariagotos
Pedro M.e de Ribas	(P) Españoles
Raymundo de Olot y fr. Carlos de Barna	(Q) Pariaqo y Caribes
Fruc. de S.to Julian	(R) Pariaqo y Caribes; (S) Caribes
Buenav.a de S. Coloma	(T) Caribes
Thomas de Mataró	(V) Caribes
Benito de la Garriga	(X) Caribes
Antonio de Martorel	(Y) Pariagotos
Manuel de Bujana	(Z) Caribes
Bernardino de Verdù	(&) Gayeas
Mariano de Cervera	(a) Pariagotos y Guaycas
	(C) Guaycas

Nuevas conquistas, que han empezado este año de 1770 llamadas la Parana, su Capital es Upogui ô Nueva Barcelonesa de Españoles * * *

Por este mes de buers de 1771 pasaron a la Paraua los P.P. fundadores fr. Benito de la Garriga y fr. Pedro de Fugarolas.

Photo-lythographed from the original in the Capuchin Archives in *ROME*

FR. CARLOS DE BARCELONA—1771.

SKETCH MAP OF THE MISSIONS OF THE CATALONIAN CAPUCHINS IN THE SPANISH PROVINCE OF GUAYANA, 1771.

REPRODUCED FROM A PHOTOLITHOGRAPHIC FACSIMILE OF THE MANUSCRIPT ORIGINAL IN THE ARCHIVES OF THE CAPUCHIN ORDER AT ROME GIVEN BY FATHER JOSEPH STRICKLAND, S. J., IN HIS *DOCUMENTS AND MAPS ON THE BOUNDARY QUESTION BETWEEN VENEZUELA AND BRITISH GUAYANA*, ROME, 1896.

SIZE OF FACSIMILE 15.4 X 18.5 INCHES.

Note.—The letter-press remarks are those of Father Strickland; and the remaining matter (the tables) at right and left of the map proper are no part of the facsimile, but his modern copy and rearrangement of what is found on the margins of the original map.

SKETCH MAP OF THE CAPUCHIN MISSIONS IN GUAYANA ABOUT 1779

MAP. III

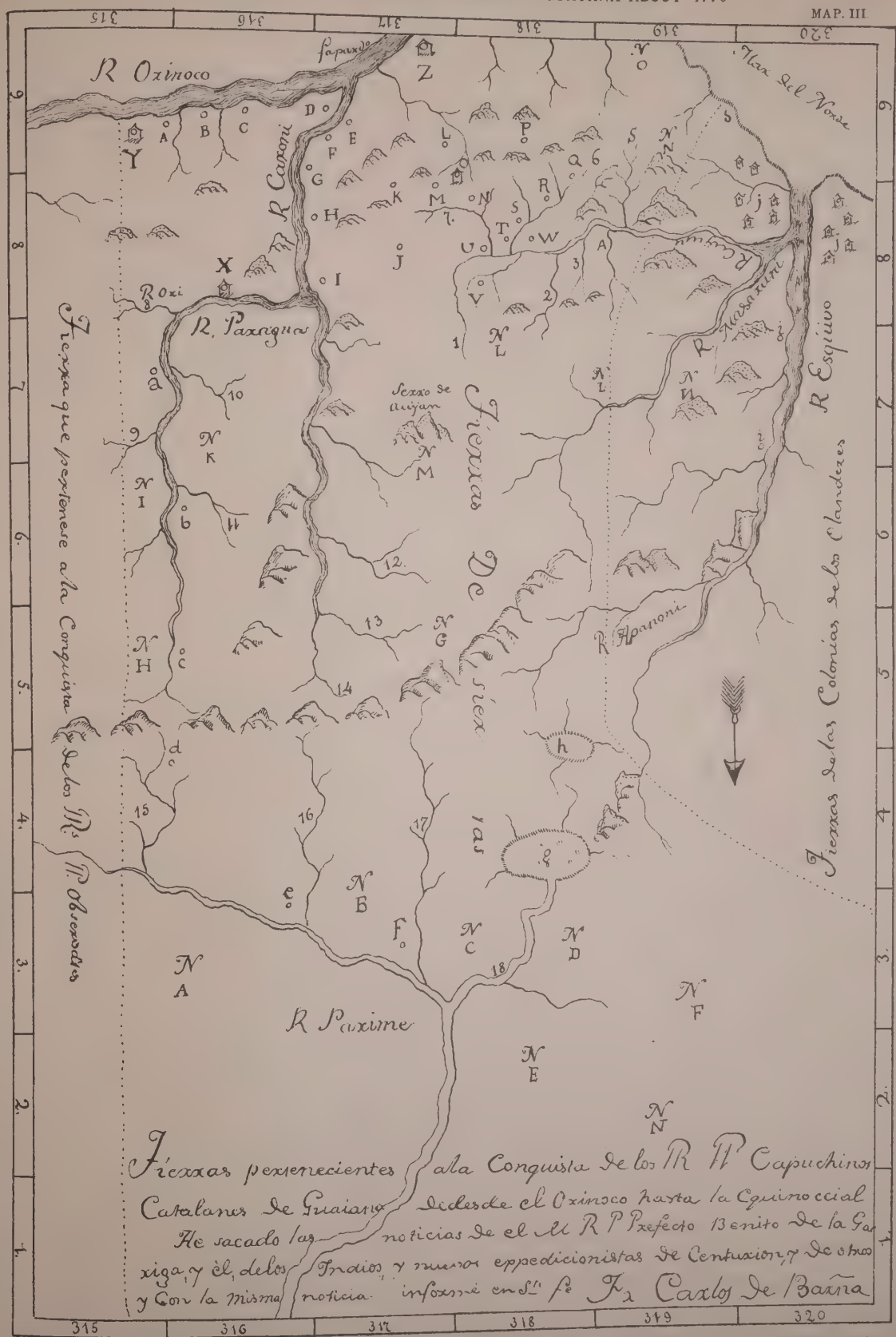

The dotted lines are understood to indicate the Boundary between the Spanish and the Dutch posessions *according to the Spanish claim* at the time.
The author Fr. Carlos de Barcellona went to S. Fé in 1779 after 12 years residence in the Mission of Guayana.

Photo-lythographed from the original in the Capuchin Archives in *ROME*

SKETCH MAP OF THE MISSIONS OF THE CATALONIAN CAPUCHINS IN THE SPANISH PROVINCE OF GUAYANA, [1779?]

REPRODUCED FROM A PHOTOLITHOGRAPHIC FACSIMILE OF THE ORIGINAL MANUSCRIPT IN THE ARCHIVES OF THE CAPUCHIN ORDER AT ROME GIVEN BY FATHER JOSEPH STRICKLAND, S. J., IN HIS *DOCUMENTS AND MAPS ON THE BOUNDARY QUESTION BETWEEN VENEZUELA AND BRITISH GUAYANA*, ROME, 1898.

SIZE OF FACSIMILE 14.6 X 10.0 INCHES.

Note.—The letter-press remarks in the margins of the map are those of Father Strickland.

SKETCH MAP OF THE CAPUCHIN MISSIONS IN THE PROVINCE OF GUAYANA ABOUT 1789

MAP. IV.



Reproduced in photo-lithography from the original in the Capuchin Archives in ROME

SKETCH MAP OF THE MISSIONS OF THE CATALONIAN CAPUCHINS IN THE SPANISH PROVINCE OF GUAYANA, ABOUT 1789.

REPRODUCED FROM A PHOTOLITHOGRAPHIC FACSIMILE OF THE ORIGINAL MANUSCRIPT IN THE ARCHIVES OF THE CAPUCHIN ORDER AT ROME GIVEN BY FATHER JOSEPH STRICKLAND, S. J., IN HIS

DOCUMENTS AND MAPS ON THE BOUNDARY QUESTION BETWEEN VENEZUELA AND BRITISH GUAYANA, ROME, 1896.

SIZE OF FACSIMILE 12.7 X 17.4 INCHES.

ANONYMOUS—[15—]

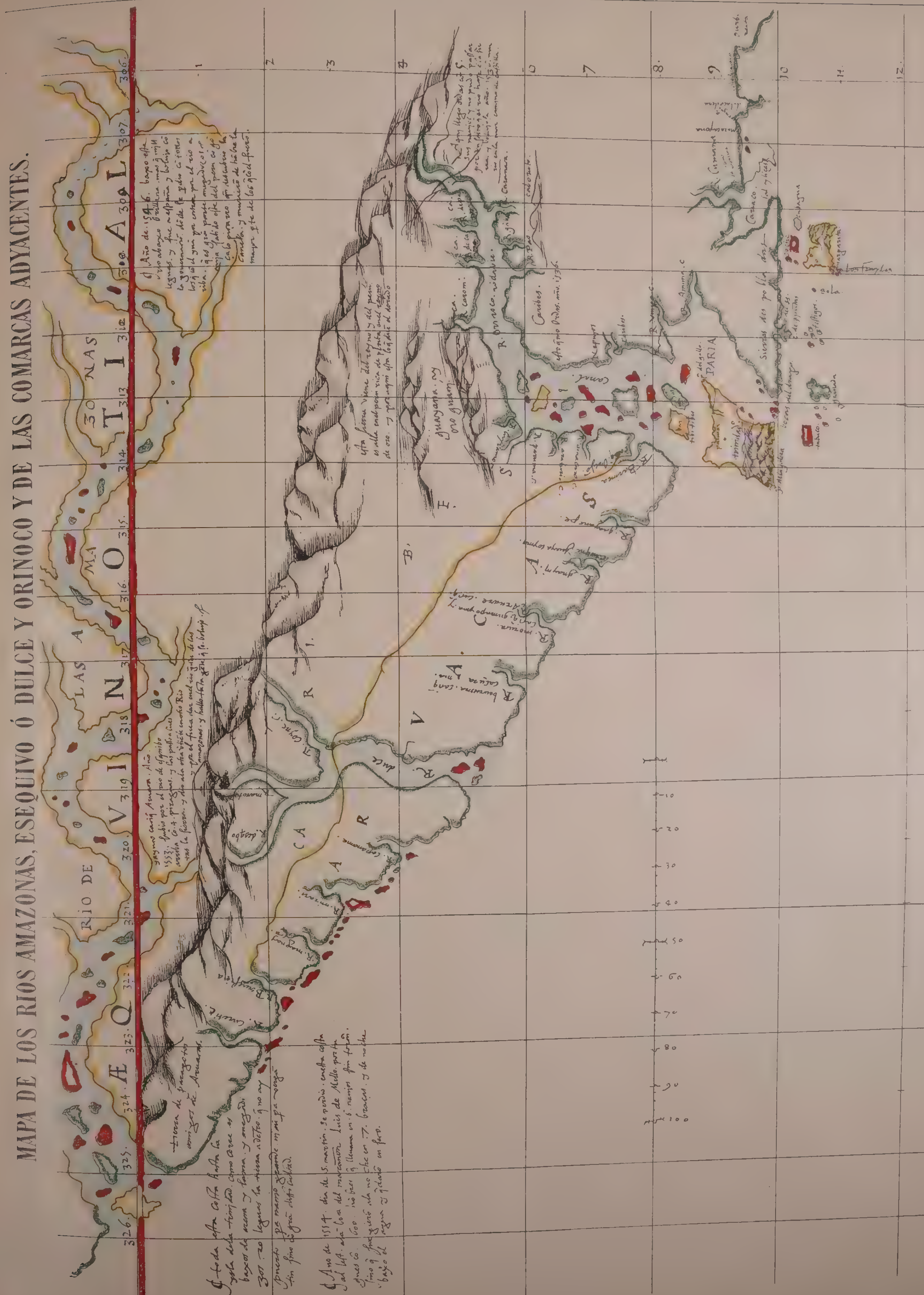

EARLY SPANISH MAP OF GUIANA.

REPRODUCED FROM LITHOGRAPHIC FACSIMILE OF THE MANUSCRIPT ORIGINAL IN THE SPANISH ARCHIVES, PUBLISHED BY THE SPANISH GOVERNMENT IN *CARTAS DE INDIAS* (MADRID, 1877).

SIZE OF FACSIMILE 17.7 X 24.5 INCHES

Note.—This map, evidently made not long after the middle of the sixteenth century, is the earliest known special map of this region.